


# Street Lighting





# BUSCONNECTS DUBLIN CORE BUS CORRIDORS INFRASTRUCTURE WORKS

## BELFIELD / BLACKROCK TO CITY CENTRE CORE BUS CORRIDOR SCHEME

DRAWING SERIES NUMBER(S)	DRAWING SERIES DESCRIPTION
BCIDC-ARP-LHT_IX-1415_XX_00-DR-EO-0001	BELFIELD / BLACKROCK TO CITY CENTRE CORE BUS CORRIDOR SCHEME. STREET LIGHTING. COVER SHEET
BCIDC-ARP-LHT_KP-1415_XX_00-DR-EO-0001	BELFIELD / BLACKROCK TO CITY CENTRE CORE BUS CORRIDOR SCHEME. STREET LIGHTING. KEY PLAN
BCIDC-ARP-LHT_GA-1415_XX_00-DR-EO-0001 to 0023	BELFIELD / BLACKROCK TO CITY CENTRE CORE BUS CORRIDOR SCHEME. STREET LIGHTING

### STREET LIGHTING

\\global\europa\dublin\jobs\2686000268401-004\_Interna\4-02 Drawings\4-02 BCIDC\BCIDC\1415\09 LHT\Drawings\DR\BCIDC-ARP-LHT\_IX-1415\_XX\_00-DR-EO-0001.dwg

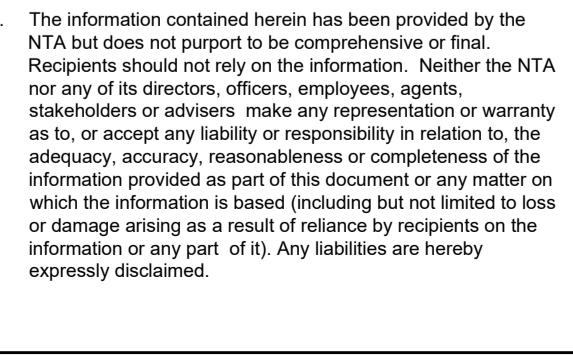
<p><b>Disclaimer</b></p> <p>a. © National Transport Authority (NTA) 2022. This drawing is confidential and the copyright in it is owned by NTA. This drawing must not be either loaned, copied or otherwise reproduced in whole or in part or used for any purpose without the prior permission of NTA.</p> <p>b. This drawing is to be used for the design element identified in the titleblock. Other information shown is to be considered indicative only. The drawing is to be read in conjunction with all other relevant design drawings.</p> <p>c. O.S. data used for plans are printed under © Ordnance Survey Ireland Government of Ireland. All rights reserved. Licence Number 2022/OSI_NMA_180 National Transport Authority. All elevations are in metres and relate to OSI Good Model (OSGM15) Main Head. All Co-ordinates are in Irish Transverse Mercator Grid (ITM) as defined by OSI active local GPS station.</p> <p>d. Information concerning the position of apparatus shown on this drawing is based on drawings supplied by the utility owners and/or the utility works contractor, whilst every care has been taken in the preparation of this drawing, positions should be taken as approximate and are intended for general guidance only and no representation is made by the NTA as to the accuracy, completeness, sufficiency or otherwise of this drawing and the position of the apparatus. The information contained herein does not purport to be comprehensive or final as the apparatus is subject to being altered and/or superseded. Recipients should not rely on this information. Any liabilities are hereby expressly disclaimed.</p> <p>e. The information contained herein has been provided by the NTA but does not purport to be comprehensive or final. Recipients should not rely on the information. Neither the NTA nor any of its directors, officers, employees, agents, stakeholders or advisers make any representation or warranty as to, or accept any liability or responsibility in relation to, the adequacy, accuracy, reasonableness or completeness of the information provided as part of this document or any matter on which the information is based (including but not limited to loss or damage arising as a result of reliance by recipients on the information or any part of it). Any liabilities are hereby expressly disclaimed.</p>		<table border="1"> <thead> <tr> <th>Rev</th> <th>Date</th> <th>Dm</th> <th>Chk'd</th> <th>App'd</th> <th>Description</th> </tr> </thead> <tbody> <tr> <td>M01</td> <td>04/03/2022</td> <td>GMcT</td> <td>BB</td> <td>NH</td> <td>ISSUE FOR PHASE 4: PLANNING</td> </tr> </tbody> </table>	Rev	Date	Dm	Chk'd	App'd	Description	M01	04/03/2022	GMcT	BB	NH	ISSUE FOR PHASE 4: PLANNING	<table border="1"> <tr> <td colspan="2">Client</td> <td colspan="3">Engineering Designer</td> </tr> <tr> <td colspan="2">             Údarás Náisiúnta Iompair            National Transport Authority         </td> <td colspan="3"> </td> </tr> <tr> <td>Date</td> <td>Scale</td> <td>N/A @ A1</td> <td>Drawn</td> <td>Checked</td> </tr> <tr> <td>04/03/2022</td> <td>N/A @ A3</td> <td>N/A @ A3</td> <td>GMcT</td> <td>BB</td> </tr> <tr> <td>Project Code</td> <td>Originator Code</td> <td>QMS Code</td> <td>Approved</td> <td></td> </tr> <tr> <td>BCIDC</td> <td>ARP</td> <td>268401-00</td> <td>NH</td> <td></td> </tr> </table>	Client		Engineering Designer			 Údarás Náisiúnta Iompair National Transport Authority					Date	Scale	N/A @ A1	Drawn	Checked	04/03/2022	N/A @ A3	N/A @ A3	GMcT	BB	Project Code	Originator Code	QMS Code	Approved		BCIDC	ARP	268401-00	NH		<table border="1"> <tr> <td colspan="2">Programme Title</td> <td colspan="2">Drawing Title</td> </tr> <tr> <td colspan="2"> <b>BUSCONNECTS DUBLIN CORE BUS CORRIDORS INFRASTRUCTURE WORKS</b> </td> <td colspan="2">           BELFIELD / BLACKROCK TO CITY CENTRE CORE BUS CORRIDOR SCHEME STREET LIGHTING COVER SHEET         </td> </tr> <tr> <td>Drawing File Name</td> <td>Sheet Number</td> <td>Status</td> <td>Rev</td> </tr> <tr> <td>BCIDC-ARP-LHT_IX-1415_XX_00-DR-EO-0001</td> <td>01 of 01</td> <td>A</td> <td>M01</td> </tr> </table>	Programme Title		Drawing Title		<b>BUSCONNECTS DUBLIN CORE BUS CORRIDORS INFRASTRUCTURE WORKS</b>		BELFIELD / BLACKROCK TO CITY CENTRE CORE BUS CORRIDOR SCHEME STREET LIGHTING COVER SHEET		Drawing File Name	Sheet Number	Status	Rev	BCIDC-ARP-LHT_IX-1415_XX_00-DR-EO-0001	01 of 01	A	M01
		Rev	Date	Dm	Chk'd	App'd	Description																																																							
M01	04/03/2022	GMcT	BB	NH	ISSUE FOR PHASE 4: PLANNING																																																									
Client		Engineering Designer																																																												
 Údarás Náisiúnta Iompair National Transport Authority																																																														
Date	Scale	N/A @ A1	Drawn	Checked																																																										
04/03/2022	N/A @ A3	N/A @ A3	GMcT	BB																																																										
Project Code	Originator Code	QMS Code	Approved																																																											
BCIDC	ARP	268401-00	NH																																																											
Programme Title		Drawing Title																																																												
<b>BUSCONNECTS DUBLIN CORE BUS CORRIDORS INFRASTRUCTURE WORKS</b>		BELFIELD / BLACKROCK TO CITY CENTRE CORE BUS CORRIDOR SCHEME STREET LIGHTING COVER SHEET																																																												
Drawing File Name	Sheet Number	Status	Rev																																																											
BCIDC-ARP-LHT_IX-1415_XX_00-DR-EO-0001	01 of 01	A	M01																																																											
<p><b>DO NOT SCALE USE FIGURED DIMENSIONS ONLY</b></p>																																																														



\global\projects\Dublin\Jobs\268600\268401-004\_1\Internal\4-02 BCID\BCID\415\09 LHT\Drawings\DR\BCID-ARP-LHT\_KP-1415\_XX\_00-DR-EO-0001.dwg

Disclaimer  
 a. © National Transport Authority (NTA) 2022. This drawing is confidential and the copyright in it is owned by NTA. This drawing must not be either loaned, copied or otherwise reproduced in whole or in part or used for any purpose without the prior permission of NTA.  
 b. This drawing is to be used for the design element identified in the title block. Other information shown is to be considered indicative only. The drawing is to be read in conjunction with all other relevant design drawings.  
 c. O.S. data used for plans are printed under © Ordnance Survey Ireland Government of Ireland. All rights reserved. Licence Number 2022/OSI\_NMA\_180 National Transport Authority. All elevations are in metres and relate to OSI Geoid Model (OSGM15) Mean Head. All Co-ordinates are in Irish Transverse Mercator Grid (ITM) as defined by OSI active local GPS station.  
 d. Information concerning the position of apparatus shown on this drawing is based on drawings supplied by the utility owners and/or the utility works contractor, whilst every care has been taken in the preparation of this drawing, positions should be taken as appropriate and are intended for general guidance only and no representation is made by the NTA as to the accuracy, completeness, sufficiency or otherwise of this drawing and the position of the apparatus. The information contained herein does not purport to be comprehensive or final as the apparatus is subject to being altered and/or superceded. Recipients should not rely on this information. Any liabilities are hereby expressly disclaimed.

The information contained herein has been provided by the NTA but does not purport to be comprehensive or final. Recipients should not rely on the information. Neither the NTA nor any of its directors, officers, employees, agents, stakeholders or advisers make any representation or warranty as to, or accept any liability or responsibility in relation to, the adequacy, accuracy, reasonableness or completeness of the information provided as part of this document or any matter on which the information is based (including but not limited to loss or damage arising as a result of reliance by recipients on the information or any part of it). Any liabilities are hereby expressly disclaimed.



Rev	Date	Drn	Chk'd	App'd	Description
M01	04/03/2022	GMcT	MR	NH	ISSUE FOR PHASE 4: PLANNING

Client		Engineering Designer			Programme Title	
 Údarás Náisiúnta Iompair National Transport Authority					<b>BUSCONNECTS DUBLIN</b> <b>CORE BUS CORRIDORS INFRASTRUCTURE WORKS</b>	
Date	Scale	Drawn	Checked	Approved	Drawing Title	
04/03/2022	1:10000 @ A1 1:20000 @ A3	GMcT	MR	NH	BELFIELD / BLACKROCK TO CITY CENTRE CORE BUS CORRIDOR SCHEME STREET LIGHTING KEY PLAN	
Project Code	Originator Code	QMS Code	Sheet Number		Status	Rev
BCIDC	ARP	268401-00	01 of 01		A	M01

Client		Engineering Designer			Programme Title	
 Údarás Náisiúnta Iompair National Transport Authority					<b>BUSCONNECTS DUBLIN</b> <b>CORE BUS CORRIDORS INFRASTRUCTURE WORKS</b>	
Date	Scale	Drawn	Checked	Approved	Drawing Title	
04/03/2022	1:10000 @ A1 1:20000 @ A3	GMcT	MR	NH	BELFIELD / BLACKROCK TO CITY CENTRE CORE BUS CORRIDOR SCHEME STREET LIGHTING KEY PLAN	
Project Code	Originator Code	QMS Code	Sheet Number		Status	Rev
BCIDC	ARP	268401-00	01 of 01		A	M01

Client		Engineering Designer			Programme Title	
 Údarás Náisiúnta Iompair National Transport Authority					<b>BUSCONNECTS DUBLIN</b> <b>CORE BUS CORRIDORS INFRASTRUCTURE WORKS</b>	
Date	Scale	Drawn	Checked	Approved	Drawing Title	
04/03/2022	1:10000 @ A1 1:20000 @ A3	GMcT	MR	NH	BELFIELD / BLACKROCK TO CITY CENTRE CORE BUS CORRIDOR SCHEME STREET LIGHTING KEY PLAN	
Project Code	Originator Code	QMS Code	Sheet Number		Status	Rev
BCIDC	ARP	268401-00	01 of 01		A	M01

DO NOT SCALE USE FIGURED DIMENSIONS ONLY

0 5.0 10.0 20.0 30.0 40.0 50.0m

SCALE 1:500 @ A1; 1:1000 @ A3

STRADBROOK ROAD  
Tie in to existing  
PROPOSED SCHEME

MONTPELIER PLACE

MONKSTOWN ROAD

TEMPLE CRESCENT

TEMPLE PARK AVENUE

NEWTOWN AVENUE

TEMPLE ROAD

CRAIGMORE GARDENS

SAINT VINCENT'S PARK

SAINT VINCENT'S PARK

TEMPLE HILL

\\global\europa\dublin\jobs\268600\268401\004\_Intermal\4-02 Drawings\4-02 BCID\BCID\1415\09 LHT\Drawings\DR\BCIDC-ARP-LHT\_RL-1415\_XX\_00-DR-EO-001.dwg

**LEGEND:**

	LIGHTING COLUMN (PROPOSED)
	HERITAGE LIGHTING COLUMN (PROPOSED)
	LIGHTING COLUMN (RETAINED)
	HERITAGE LIGHTING COLUMN (RETAINED)
	LIGHTING COLUMN (REMOVED)
	HERITAGE LIGHTING COLUMN (REMOVED)
	TREE
	SITE BOUNDARY LINE
	TEMPORARY LAND ACQUISITION

**NOTES:**

- LIGHTING COLUMN LOCATIONS ARE INDICATIVE.
- SPECIFICATIONS TO BE DEVELOPED AS PART OF DETAILED DESIGN.

Disclaimer  
a. © National Transport Authority (NTA) 2022. This drawing is confidential and the copyright in it is owned by NTA. This drawing must not be either loaned, copied or otherwise reproduced in whole or in part or used for any purpose without the prior permission of NTA.  
b. This drawing is to be used for the design element identified in the titlebox. Other information shown is to be considered indicative only. The drawing is to be read in conjunction with all other relevant design drawings.  
c. O.S. data used for plans are printed under © Ordnance Survey Ireland Government of Ireland. All rights reserved. Licence Number 2022/OSI\_NMA\_180 National Transport Authority. All elevations are in metres and relate to OSI Geoid Model (OSGM15) Mean Head. All Co-ordinates are in Irish

Transverse Mercator Grid (ITM) as defined by OSI active local GPS station.  
d. Information concerning the position of apparatus shown on this drawing is based on drawings supplied by the utility owners and/or the utility works contractor, whilst every care has been taken in the preparation of this drawing, positions should be taken as approximate and are intended for general guidance only and no representation is made by the NTA as to the accuracy, completeness, sufficiency or otherwise of this drawing and the position of the apparatus. The information contained herein does not purport to be comprehensive or final as the apparatus is subject to being altered and/or superseded. Recipients should not rely on this information. Any liabilities are hereby expressly disclaimed.

e. The information contained herein has been provided by the NTA but does not purport to be comprehensive or final. Recipients should not rely on the information. Neither the NTA nor any of its directors, officers, employees, agents, stakeholders or advisers make any representation or warranty as to, or accept any liability or responsibility in relation to, the adequacy, accuracy, reasonableness or completeness of the information provided as part of this document or any matter on which the information is based (including but not limited to loss or damage arising as a result of reliance by recipients on the information or any part of it). Any liabilities are hereby expressly disclaimed.



Rev	Date	Drn	Chk'd	App'd	Description
M01	04/03/2022	GMcT	MR	NH	ISSUE FOR PHASE 4: PLANNING

Client  
**NTA**  
Údarás Náisiúnta Iompair  
National Transport Authority

Engineering Designer  
**ARUP**

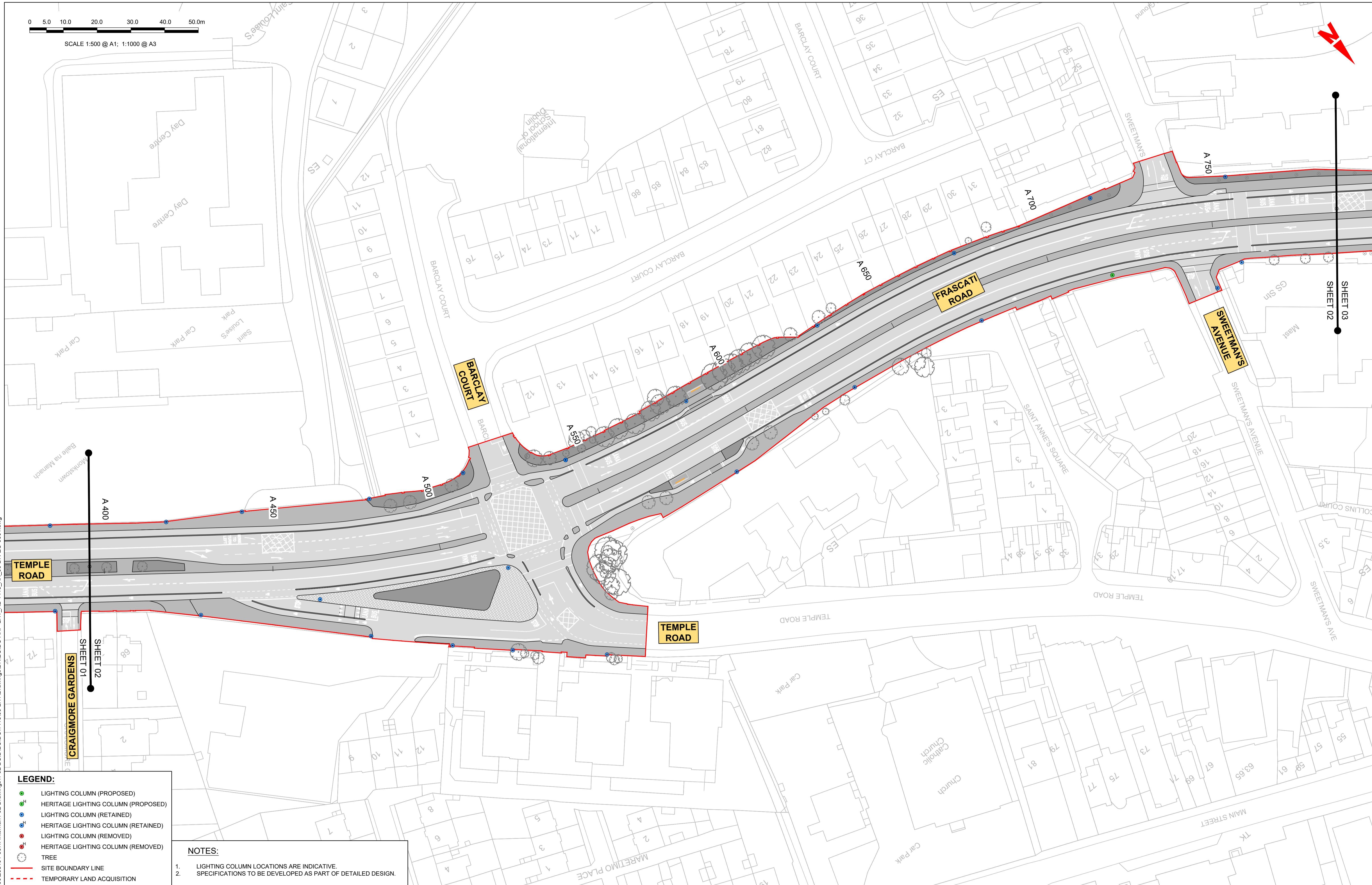
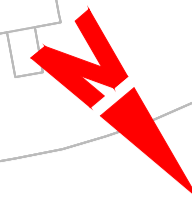
Date	Scale	Drawn	Checked	Approved
04/03/2022	1:500 @ A1 1:1000 @ A3	GMcT	MR	NH

Programme Title <b>BUSCONNECTS DUBLIN CORE BUS CORRIDORS INFRASTRUCTURE WORKS</b>			
Drawing Title BELFIELD / BLACKROCK TO CITY CENTRE CORE BUS CORRIDOR SCHEME STREET LIGHTING			
Drawing File Name BCIDC-ARP-LHT_RL-1415_XX_00-DR-EO-001	Sheet Number 01 of 23	Status A	Rev M01

DO NOT SCALE USE FIGURED DIMENSIONS ONLY

0 5.0 10.0 20.0 30.0 40.0 50.0m

SCALE 1:500 @ A1; 1:1000 @ A3



\\global\europa\dublin\jobs\268401\004\_Intermal\4-02 Drawings\4-02 BCID\BCID\1415\09 LHT\Drawings\DR\BCID\ARP-LHT\_RL-1415\_XX\_00-DR-EO-0001.dwg

- LEGEND:**
- LIGHTING COLUMN (PROPOSED)
  - HERITAGE LIGHTING COLUMN (PROPOSED)
  - LIGHTING COLUMN (RETAINED)
  - HERITAGE LIGHTING COLUMN (RETAINED)
  - LIGHTING COLUMN (REMOVED)
  - HERITAGE LIGHTING COLUMN (REMOVED)
  - TREE
  - SITE BOUNDARY LINE
  - TEMPORARY LAND ACQUISITION

- NOTES:**
1. LIGHTING COLUMN LOCATIONS ARE INDICATIVE.
  2. SPECIFICATIONS TO BE DEVELOPED AS PART OF DETAILED DESIGN.

**Disclaimer**  
 a. © National Transport Authority (NTA) 2022. This drawing is confidential and the copyright in it is owned by NTA. This drawing must not be either loaned, copied or otherwise reproduced in whole or in part or used for any purpose without the prior permission of NTA.  
 b. This drawing is to be used for the design element identified in the titleblock. Other information shown is to be considered indicative only. The drawing is to be read in conjunction with all other relevant design drawings.  
 c. O.S. data used for plans are printed under © Ordnance Survey Ireland Government of Ireland. All rights reserved. Licence Number 2022/OSI\_NMA\_180 National Transport Authority. All elevations are in metres and relate to OSI Geoid Model (OSGM15) Mean Head. All Co-ordinates are in Irish

Transverse Mercator Grid (ITM) as defined by OSI active local GPS station.  
 d. Information concerning the position of apparatus shown on this drawing is based on drawings supplied by the utility owners and/or the utility works contractor, whilst every care has been taken in the preparation of this drawing, positions should be taken as approximate and are intended for general guidance only and no representation is made by the NTA as to the accuracy, completeness, sufficiency or otherwise of this drawing and the position of the apparatus. The information contained herein does not purport to be comprehensive or final as the apparatus is subject to being altered and/or superceded. Recipients should not rely on this information. Any liabilities are hereby expressly disclaimed.

e. The information contained herein has been provided by the NTA but does not purport to be comprehensive or final. Recipients should not rely on the information. Neither the NTA nor any of its directors, officers, employees, agents, stakeholders or advisers make any representation or warranty as to, or accept any liability or responsibility in relation to, the adequacy, accuracy, reasonableness or completeness of the information provided as part of this document or any matter on which the information is based (including but not limited to loss or damage arising as a result of reliance by recipients on the information or any part of it). Any liabilities are hereby expressly disclaimed.



Rev	Date	Drn	Chk'd	App'd	Description
M01	04/03/2022	GMcT	MR	NH	ISSUE FOR PHASE 4: PLANNING

Client  
**NTA**  
 Údarás Náisiúnta Iompair  
 National Transport Authority

Engineering Designer  
**ARUP**

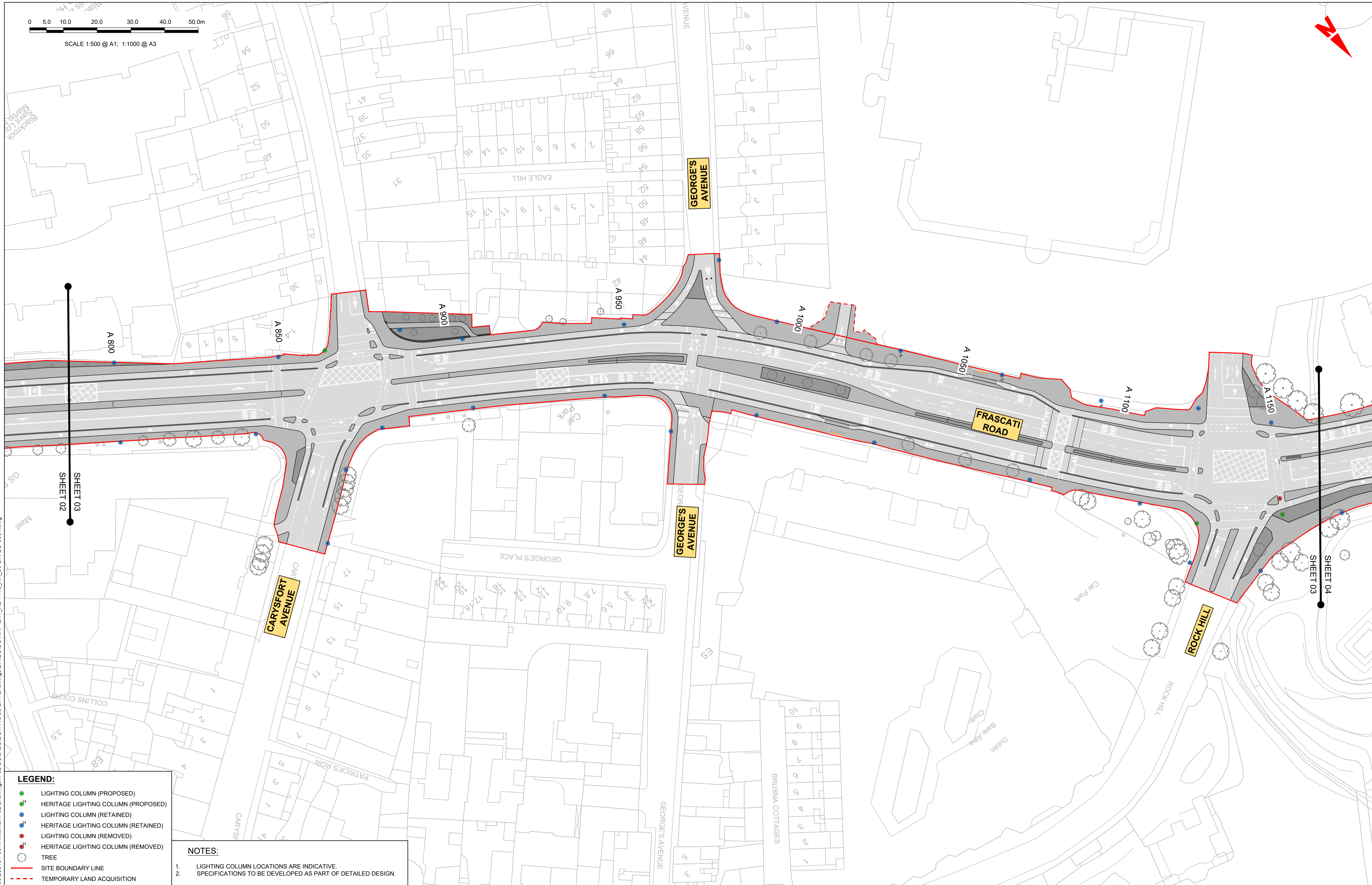

Date	Scale	Drawn	Checked	Approved
04/03/2022	1:500 @ A1 1:1000 @ A3	GMcT	MR	NH

Programme Title <b>BUSCONNECTS DUBLIN CORE BUS CORRIDORS INFRASTRUCTURE WORKS</b>			
Drawing Title BELFIELD / BLACKROCK TO CITY CENTRE CORE BUS CORRIDOR SCHEME STREET LIGHTING			
Drawing File Name BCIDC-ARP-LHT_RL-1415_XX_00-DR-EO-0002	Sheet Number 02 of 23	Status A	Rev M01

DO NOT SCALE USE FIGURED DIMENSIONS ONLY

0 5.0 10.0 20.0 30.0 40.0 50.0m

SCALE 1:500 @ A1; 1:1000 @ A3



**LEGEND:**

- LIGHTING COLUMN (PROPOSED)
- HERITAGE LIGHTING COLUMN (PROPOSED)
- LIGHTING COLUMN (RETAINED)
- HERITAGE LIGHTING COLUMN (RETAINED)
- LIGHTING COLUMN (REMOVED)
- HERITAGE LIGHTING COLUMN (REMOVED)
- TREE
- SITE BOUNDARY LINE
- TEMPORARY LAND ACQUISITION

**NOTES:**

1. LIGHTING COLUMN LOCATIONS ARE INDICATIVE.
2. SPECIFICATIONS TO BE DEVELOPED AS PART OF DETAILED DESIGN.

Disclaimer  
 a. © National Transport Authority (NTA) 2022. This drawing is confidential and the copyright in it is owned by NTA. This drawing must not be either loaned, copied or otherwise reproduced in whole or in part or used for any purpose without the prior permission of NTA.  
 b. This drawing is to be used for the design element identified in the titleblock. Other information shown is to be considered indicative only. The drawing is to be read in conjunction with all other relevant design drawings.  
 c. O.S. data used for plans are printed under © Ordnance Survey Ireland Government of Ireland. All rights reserved. Licence Number 2022/OSI\_NMA\_180 National Transport Authority. All elevations are in metres and relate to OSI Geoid Model (OSGM15) Mean Head. All Co-ordinates are in Irish

Transverse Mercator Grid (ITM) as defined by OSI active local GPS station.  
 d. Information concerning the position of apparatus shown on this drawing is based on drawings supplied by the utility owners and/or the utility works contractor, whilst every care has been taken in the preparation of this drawing, positions should be taken as approximate and are intended for general guidance only and no representation is made by the NTA as to the accuracy, completeness, sufficiency or otherwise of this drawing and the position of the apparatus. The information contained herein does not purport to be comprehensive or final as the apparatus is subject to being altered and/or superseded. Recipients should not rely on this information. Any liabilities are hereby expressly disclaimed.

e. The information contained herein has been provided by the NTA but does not purport to be comprehensive or final. Recipients should not rely on the information. Neither the NTA nor any of its directors, officers, employees, agents, stakeholders or advisers make any representation or warranty as to, or accept any liability or responsibility in relation to, the adequacy, accuracy, reasonableness or completeness of the information provided as part of this document or any matter on which the information is based (including but not limited to loss or damage arising as a result of reliance by recipients on the information or any part of it). Any liabilities are hereby expressly disclaimed.



Rev	Date	Drn	Chk'd	App'd	Description
M01	04/03/2022	GMcT	MR	NH	ISSUE FOR PHASE 4: PLANNING

Client  
**NTA**  
 Údarás Náisiúnta Iompair  
 National Transport Authority

Engineering Designer  
**ARUP**

Date	Scale	Drawn	Checked	Approved
04/03/2022	1:500 @ A1 1:1000 @ A3	GMcT	MR	NH

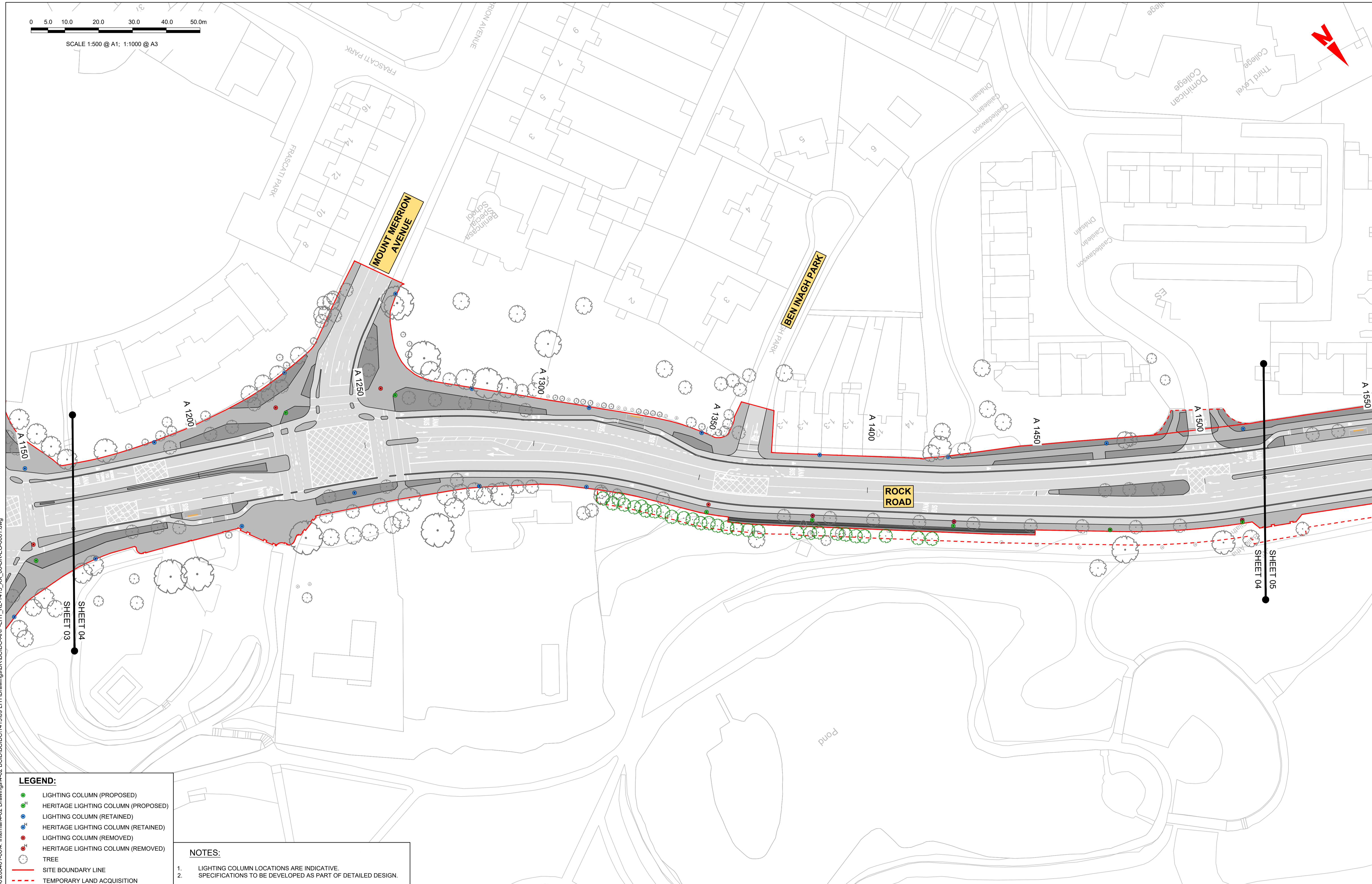

Programme Title <b>BUSCONNECTS DUBLIN CORE BUS CORRIDORS INFRASTRUCTURE WORKS</b>			
Drawing Title BELFIELD / BLACKROCK TO CITY CENTRE CORE BUS CORRIDOR SCHEME STREET LIGHTING			
Drawing File Name BCIDC-ARP-LHT_RL-1415_XX_00-DR-EO-0003	Sheet Number 03 of 23	Status A	Rev M01

DO NOT SCALE USE FIGURED DIMENSIONS ONLY

\\global\europa\dublin\jobs\2656000268401004\_Intermal\4-02 Drawings\4-02 BCIDC\BCIDC1415\03 LHT\Drawings\DR\BCIDC-ARP-LHT\_RL-1415\_XX\_00-DR-EO-0001.dwg

0 5.0 10.0 20.0 30.0 40.0 50.0m

SCALE 1:500 @ A1; 1:1000 @ A3



**LEGEND:**

- LIGHTING COLUMN (PROPOSED)
- <sup>H</sup> HERITAGE LIGHTING COLUMN (PROPOSED)
- LIGHTING COLUMN (RETAINED)
- <sup>H</sup> HERITAGE LIGHTING COLUMN (RETAINED)
- LIGHTING COLUMN (REMOVED)
- <sup>H</sup> HERITAGE LIGHTING COLUMN (REMOVED)
- TREE
- SITE BOUNDARY LINE
- TEMPORARY LAND ACQUISITION

**NOTES:**

1. LIGHTING COLUMN LOCATIONS ARE INDICATIVE.
2. SPECIFICATIONS TO BE DEVELOPED AS PART OF DETAILED DESIGN.

Disclaimer  
 a. © National Transport Authority (NTA) 2022. This drawing is confidential and the copyright in it is owned by NTA. This drawing must not be either loaned, copied or otherwise reproduced in whole or in part or used for any purpose without the prior permission of NTA.  
 b. This drawing is to be used for the design element identified in the titleblock. Other information shown is to be considered indicative only. The drawing is to be read in conjunction with all other relevant design drawings.  
 c. O.S. data used for plans are printed under © Ordnance Survey Ireland Government of Ireland. All rights reserved. Licence Number 2022/OSI\_NMA\_180 National Transport Authority. All elevations are in metres and relate to OSI Geoid Model (OSGM15) Mean Head. All Co-ordinates are in Irish

Transverse Mercator Grid (ITM) as defined by OSI active local GPS station.  
 d. Information concerning the position of apparatus shown on this drawing is based on drawings supplied by the utility owners and/or the utility works contractor, whilst every care has been taken in the preparation of this drawing, positions should be taken as approximate and are intended for general guidance only and no representation is made by the NTA as to the accuracy, completeness, sufficiency or otherwise of this drawing and the position of the apparatus. The information contained herein does not purport to be comprehensive or final as the apparatus is subject to being altered and/or superceded. Recipients should not rely on this information. Any liabilities are hereby expressly disclaimed.

e. The information contained herein has been provided by the NTA but does not purport to be comprehensive or final. Recipients should not rely on the information. Neither the NTA nor any of its directors, officers, employees, agents, stakeholders or advisers make any representation or warranty as to, or accept any liability or responsibility in relation to, the adequacy, accuracy, reasonableness or completeness of the information provided as part of this document or any matter on which the information is based (including but not limited to loss or damage arising as a result of reliance by recipients on the information or any part of it). Any liabilities are hereby expressly disclaimed.



Rev	Date	Drn	Chk'd	App'd	Description
M01	04/03/2022	GMcT	MR	NH	ISSUE FOR PHASE 4: PLANNING

Client <b>NTA</b> Údarás Náisiúnta Iompair National Transport Authority		Engineering Designer <b>ARUP</b>		
Date 04/03/2022	Scale 1:500 @ A1 1:1000 @ A3	Drawn GMcT	Checked MR	Approved NH
Project Code BCIDC	Originator Code ARP	QMS Code 268401-00		

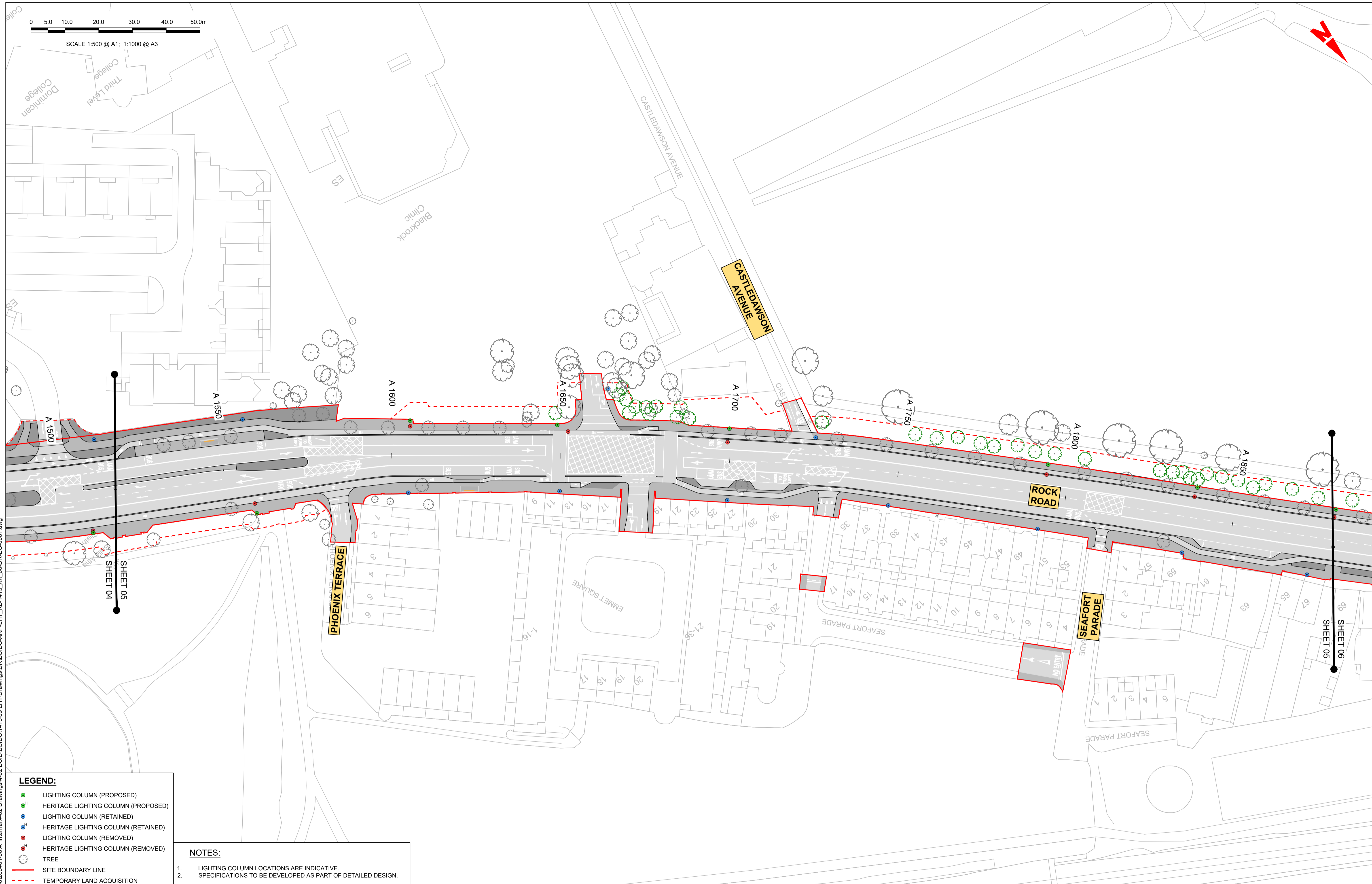

Programme Title <b>BUSCONNECTS DUBLIN CORE BUS CORRIDORS INFRASTRUCTURE WORKS</b>				
Drawing Title BELFIELD / BLACKROCK TO CITY CENTRE CORE BUS CORRIDOR SCHEME STREET LIGHTING				
Drawing File Name BCIDC-ARP-LHT_RL-1415_XX_00-DR-EO-0004	Sheet Number 04 of 23	Status A	Rev M01	

DO NOT SCALE USE FIGURED DIMENSIONS ONLY

\\global\europa\dublin\jobs\268401-004\_Interna\4-02 Drawings\4-02 BCIDC\BCIDC-ARP-LHT\_RL-1415\_XX\_00-DR-EO-0001.dwg

0 5.0 10.0 20.0 30.0 40.0 50.0m

SCALE 1:500 @ A1; 1:1000 @ A3



\\global\europa\dublin\jobs\268600\26840\004\Internal\4-02 Drawings\4-02 BCID\BCIDC\ARP-LHT\_RL-1415\_XX\_00-DR-EO-001.dwg

**LEGEND:**

- LIGHTING COLUMN (PROPOSED)
- ⊕ HERITAGE LIGHTING COLUMN (PROPOSED)
- LIGHTING COLUMN (RETAINED)
- ⊕ HERITAGE LIGHTING COLUMN (RETAINED)
- LIGHTING COLUMN (REMOVED)
- ⊕ HERITAGE LIGHTING COLUMN (REMOVED)
- TREE
- SITE BOUNDARY LINE
- TEMPORARY LAND ACQUISITION

**NOTES:**

1. LIGHTING COLUMN LOCATIONS ARE INDICATIVE.
2. SPECIFICATIONS TO BE DEVELOPED AS PART OF DETAILED DESIGN.

Disclaimer

a. © National Transport Authority (NTA) 2022. This drawing is confidential and the copyright in it is owned by NTA. This drawing must not be either loaned, copied or otherwise reproduced in whole or in part or used for any purpose without the prior permission of NTA.

b. This drawing is to be used for the design element identified in the titlebox. Other information shown is to be considered indicative only. The drawing is to be read in conjunction with all other relevant design drawings.

c. O.S. data used for plans are printed under © Ordnance Survey Ireland Government of Ireland. All rights reserved. Licence Number 2022/OSI\_NMA\_180 National Transport Authority. All elevations are in metres and relate to OSI Geoid Model (OSGM15) Mean Head. All Co-ordinates are in Irish Transverse Mercator Grid (ITM) as defined by OSI active local GPS station.


d. Information concerning the position of apparatus shown on this drawing is based on drawings supplied by the utility owners and/or the utility works contractor, whilst every care has been taken in the preparation of this drawing, positions should be taken as approximate and are intended for general guidance only and no representation is made by the NTA as to the accuracy, completeness, sufficiency or otherwise of this drawing and the position of the apparatus. The information contained herein does not purport to be comprehensive or final as the apparatus is subject to being altered and/or superceded. Recipients should not rely on this information. Any liabilities are hereby expressly disclaimed.

e. The information contained herein has been provided by the NTA but does not purport to be comprehensive or final. Recipients should not rely on the information. Neither the NTA nor any of its directors, officers, employees, agents, stakeholders or advisers make any representation or warranty as to, or accept any liability or responsibility in relation to, the adequacy, accuracy, reasonableness or completeness of the information provided as part of this document or any matter on which the information is based (including but not limited to loss or damage arising as a result of reliance by recipients on the information or any part of it). Any liabilities are hereby expressly disclaimed.



Rev	Date	Drn	Chk'd	App'd	Description
M01	04/03/2022	GMcT	MR	NH	ISSUE FOR PHASE 4: PLANNING

Client



**NTA**  
Údarás Náisiúnta Iompair  
National Transport Authority


Date: 04/03/2022

Scale: 1:500 @ A1  
1:1000 @ A3

Project Code: BCIDC

Originator Code: ARP

Engineering Designer



**ARUP**

Drawn: GMcT

Checked: MR

Approved: NH

QMS Code: 268401-00

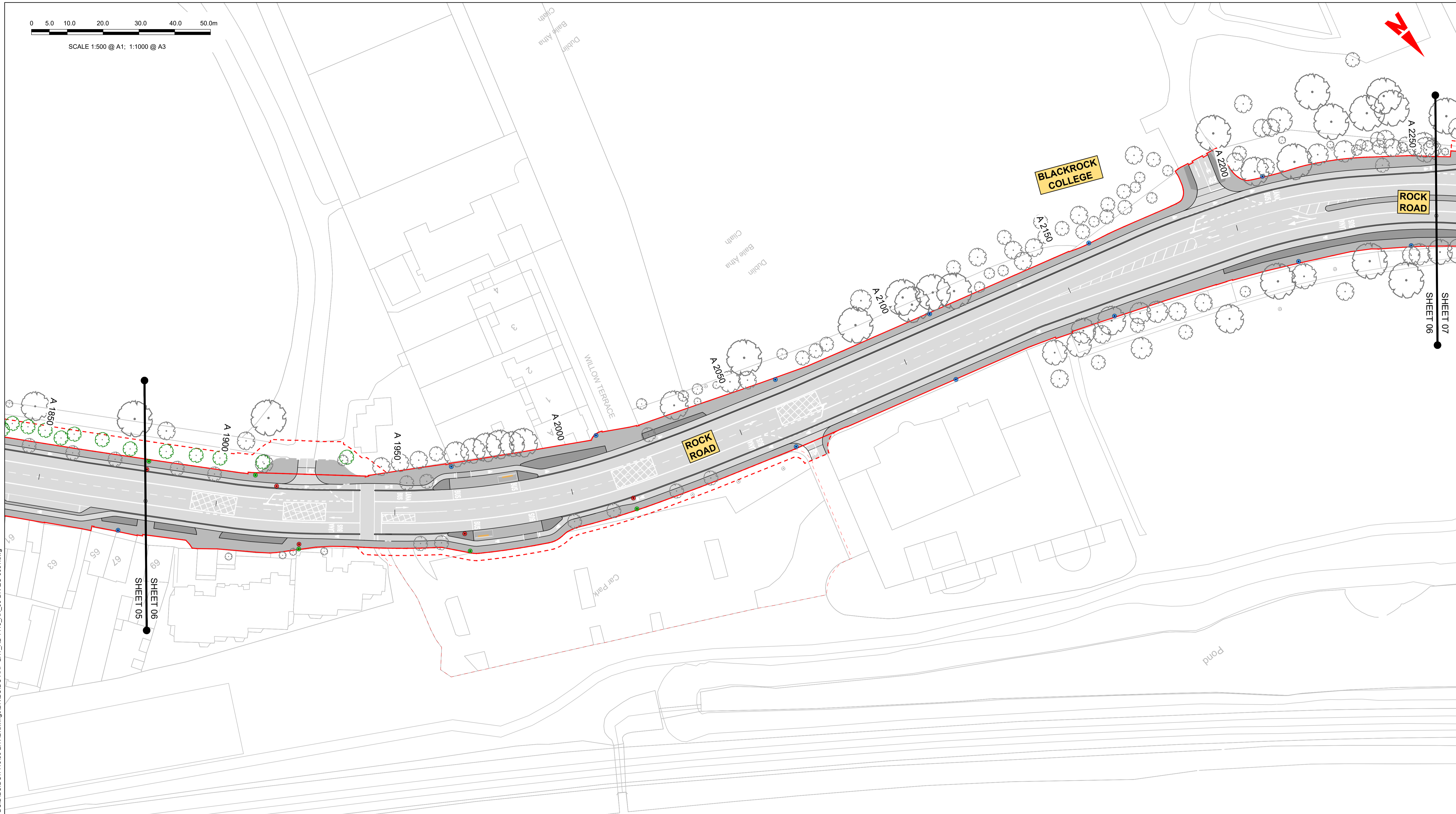

Programme Title <b>BUSCONNECTS DUBLIN CORE BUS CORRIDORS INFRASTRUCTURE WORKS</b>			
Drawing Title BELFIELD / BLACKROCK TO CITY CENTRE CORE BUS CORRIDOR SCHEME STREET LIGHTING			
Drawing File Name BCIDC-ARP-LHT_RL-1415_XX_00-DR-EO-0005	Sheet Number 05 of 23	Status A	Rev M01

DO NOT SCALE USE FIGURED DIMENSIONS ONLY



0 5.0 10.0 20.0 30.0 40.0 50.0m

SCALE 1:500 @ A1; 1:1000 @ A3



\\global\europa\dublin\jobs\268401\004\Internal\4-02 Drawings\4-02 BCID\BCID\1415\09 LHT\Drawings\DR\BCID\ARP-LHT\_RL-1415\_XX\_00-DR-EO-001.dwg

**LEGEND:**

- LIGHTING COLUMN (PROPOSED)
- <sup>H</sup> HERITAGE LIGHTING COLUMN (PROPOSED)
- LIGHTING COLUMN (RETAINED)
- <sup>H</sup> HERITAGE LIGHTING COLUMN (RETAINED)
- LIGHTING COLUMN (REMOVED)
- <sup>H</sup> HERITAGE LIGHTING COLUMN (REMOVED)
- TREE
- SITE BOUNDARY LINE
- TEMPORARY LAND ACQUISITION


**NOTES:**


1. LIGHTING COLUMN LOCATIONS ARE INDICATIVE.
2. SPECIFICATIONS TO BE DEVELOPED AS PART OF DETAILED DESIGN.

Disclaimer  
 a. © National Transport Authority (NTA) 2022. This drawing is confidential and the copyright in it is owned by NTA. This drawing must not be either loaned, copied or otherwise reproduced in whole or in part or used for any purpose without the prior permission of NTA.  
 b. This drawing is to be used for the design element identified in the titlebox. Other information shown is to be considered indicative only. The drawing is to be read in conjunction with all other relevant design drawings.  
 c. O.S. data used for plans are printed under © Ordnance Survey Ireland Government of Ireland. All rights reserved. Licence Number 2022/OSI\_NMA\_180 National Transport Authority. All elevations are in metres and relate to OSI Geoid Model (OSGM15) Mean Head. All Co-ordinates are in Irish Transverse Mercator Grid (ITM) as defined by OSI active local GPS station.  
 d. Information concerning the position of apparatus shown on this drawing is based on drawings supplied by the utility owners and/or the utility works contractor, whilst every care has been taken in the preparation of this drawing, positions should be taken as approximate and are intended for general guidance only and no representation is made by the NTA as to the accuracy, completeness, sufficiency or otherwise of this drawing and the position of the apparatus. The information contained herein does not purport to be comprehensive or final as the apparatus is subject to being altered and/or superceded. Recipients should not rely on this information. Any liabilities are hereby expressly disclaimed.  
 e. The information contained herein has been provided by the NTA but does not purport to be comprehensive or final. Recipients should not rely on the information. Neither the NTA nor any of its directors, officers, employees, agents, stakeholders or advisers make any representation or warranty as to, or accept any liability or responsibility in relation to, the adequacy, accuracy, reasonableness or completeness of the information provided as part of this document or any matter on which the information is based (including but not limited to loss or damage arising as a result of reliance by recipients on the information or any part of it). Any liabilities are hereby expressly disclaimed.



Rev	Date	Drn	Chk'd	App'd	Description
M01	04/03/2022	GMcT	MR	NH	ISSUE FOR PHASE 4: PLANNING

Client  
  
 Údarás Náisiúnta Iompair  
 National Transport Authority

Engineering Designer  


Date	Scale	Drawn	Checked	Approved
04/03/2022	1:500 @ A1 1:1000 @ A3	GMcT	MR	NH

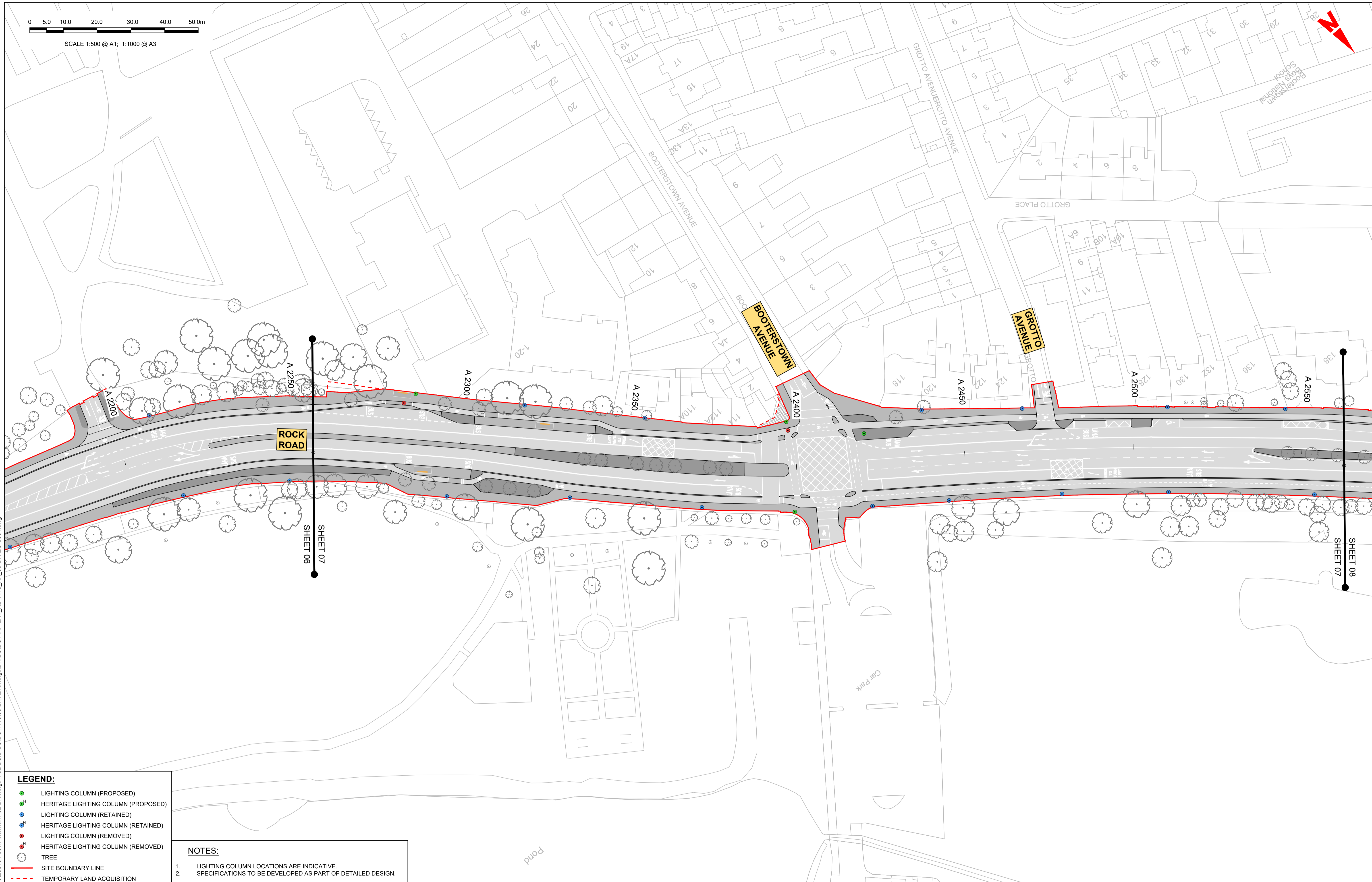
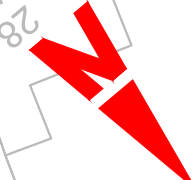
Project Code: BCIDC | Originator Code: ARP | QMS Code: 268401-00

Programme Title <b>BUSCONNECTS DUBLIN CORE BUS CORRIDORS INFRASTRUCTURE WORKS</b>			
Drawing Title BELFIELD / BLACKROCK TO CITY CENTRE CORE BUS CORRIDOR SCHEME STREET LIGHTING			
Drawing File Name BCIDC-ARP-LHT_RL-1415_XX_00-DR-EO-0006	Sheet Number 06 of 23	Status A	Rev M01

DO NOT SCALE USE FIGURED DIMENSIONS ONLY

0 5.0 10.0 20.0 30.0 40.0 50.0m

SCALE 1:500 @ A1; 1:1000 @ A3



\\global\europa\dublin\jobs\268600\268640\004\Internal\4-02 Drawings\4-02 BCID\BCID\1415\09 LHT\Drawings\DR\BCIDC-ARP-LHT\_RL-1415\_XX\_00-DR-EO-001.dwg

**LEGEND:**

- LIGHTING COLUMN (PROPOSED)
- HERITAGE LIGHTING COLUMN (PROPOSED)
- LIGHTING COLUMN (RETAINED)
- HERITAGE LIGHTING COLUMN (RETAINED)
- LIGHTING COLUMN (REMOVED)
- HERITAGE LIGHTING COLUMN (REMOVED)
- TREE
- SITE BOUNDARY LINE
- TEMPORARY LAND ACQUISITION


**NOTES:**


1. LIGHTING COLUMN LOCATIONS ARE INDICATIVE.
2. SPECIFICATIONS TO BE DEVELOPED AS PART OF DETAILED DESIGN.

Disclaimer  
 a. © National Transport Authority (NTA) 2022. This drawing is confidential and the copyright in it is owned by NTA. This drawing must not be either loaned, copied or otherwise reproduced in whole or in part or used for any purpose without the prior permission of NTA.  
 b. This drawing is to be used for the design element identified in the titlebox. Other information shown is to be considered indicative only. The drawing is to be read in conjunction with all other relevant design drawings.  
 c. O.S. data used for plans are printed under © Ordnance Survey Ireland Government of Ireland. All rights reserved. Licence Number 2022/OSI\_NMA\_180 National Transport Authority. All elevations are in metres and relate to OSI Geoid Model (OSGM15) Mean Head. All Co-ordinates are in Irish Transverse Mercator Grid (ITM) as defined by OSI active local GPS station.  
 d. Information concerning the position of apparatus shown on this drawing is based on drawings supplied by the utility owners and/or the utility works contractor, whilst every care has been taken in the preparation of this drawing, positions should be taken as approximate and are intended for general guidance only and no representation is made by the NTA as to the accuracy, completeness, sufficiency or otherwise of this drawing and the position of the apparatus. The information contained herein does not purport to be comprehensive or final as the apparatus is subject to being altered and/or superceded. Recipients should not rely on this information. Any liabilities are hereby expressly disclaimed.  
 e. The information contained herein has been provided by the NTA but does not purport to be comprehensive or final. Recipients should not rely on the information. Neither the NTA nor any of its directors, officers, employees, agents, stakeholders or advisers make any representation or warranty as to, or accept any liability or responsibility in relation to, the adequacy, accuracy, reasonableness or completeness of the information provided as part of this document or any matter on which the information is based (including but not limited to loss or damage arising as a result of reliance by recipients on the information or any part of it). Any liabilities are hereby expressly disclaimed.



Rev	Date	Drn	Chk'd	App'd	Description
M01	04/03/2022	GMcT	MR	NH	ISSUE FOR PHASE 4: PLANNING

Client  
  
 Údarás Náisiúnta Iompair  
 National Transport Authority

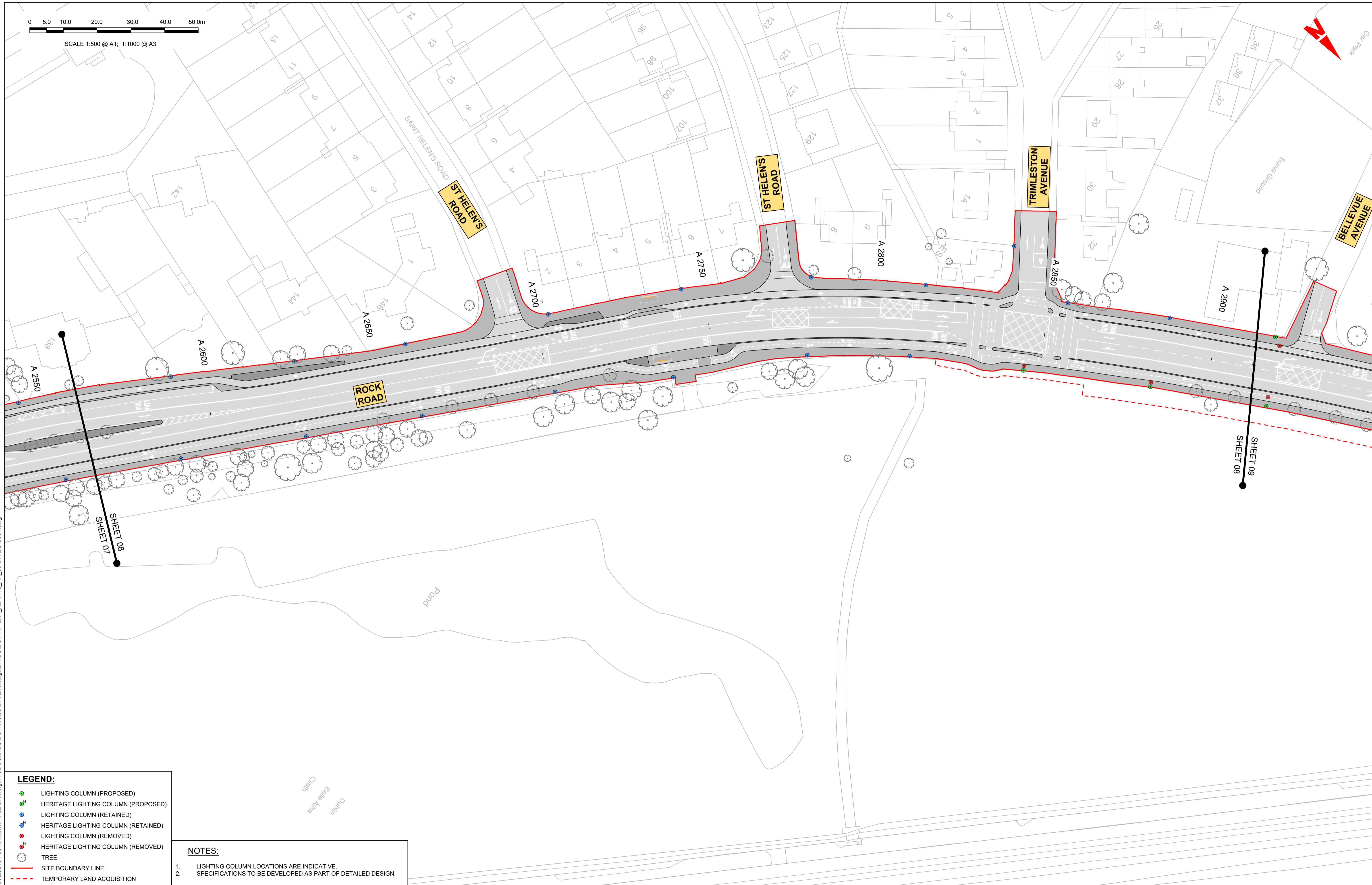

Engineering Designer  
  
 Drawn: GMcT  
 Checked: MR  
 Approved: NH

Programme Title <b>BUSCONNECTS DUBLIN CORE BUS CORRIDORS INFRASTRUCTURE WORKS</b>			
Drawing Title BELFIELD / BLACKROCK TO CITY CENTRE CORE BUS CORRIDOR SCHEME STREET LIGHTING			
Drawing File Name BCIDC-ARP-LHT_RL-1415_XX_00-DR-EO-0007	Sheet Number 07 of 23	Status A	Rev M01

DO NOT SCALE USE FIGURED DIMENSIONS ONLY

0 5.0 10.0 20.0 30.0 40.0 50.0m

SCALE 1:500 @ A1; 1:1000 @ A3



**LEGEND:**

- LIGHTING COLUMN (PROPOSED)
- <sup>H</sup> HERITAGE LIGHTING COLUMN (PROPOSED)
- LIGHTING COLUMN (RETAINED)
- <sup>H</sup> HERITAGE LIGHTING COLUMN (RETAINED)
- LIGHTING COLUMN (REMOVED)
- <sup>H</sup> HERITAGE LIGHTING COLUMN (REMOVED)
- TREE
- SITE BOUNDARY LINE
- TEMPORARY LAND ACQUISITION

**NOTES:**

1. LIGHTING COLUMN LOCATIONS ARE INDICATIVE.
2. SPECIFICATIONS TO BE DEVELOPED AS PART OF DETAILED DESIGN.


Disclaimer  
 a. © National Transport Authority (NTA) 2022. This drawing is confidential and the copyright in it is owned by NTA. This drawing must not be either loaned, copied or otherwise reproduced in whole or in part or used for any purpose without the prior permission of NTA.  
 b. This drawing is to be used for the design element identified in the titleblock. Other information shown is to be considered indicative only. The drawing is to be read in conjunction with all other relevant design drawings.  
 c. O.S. data used for plans are printed under © Ordnance Survey Ireland Government of Ireland. All rights reserved. Licence Number 2022/OSI\_NMA\_180 National Transport Authority. All elevations are in metres and relate to OSI Geoid Model (OSGM15) Mean Head. All Co-ordinates are in Irish


Transverse Mercator Grid (ITM) as defined by OSI active local GPS station.  
 d. Information concerning the position of apparatus shown on this drawing is based on drawings supplied by the utility owners and/or the utility works contractor, whilst every care has been taken in the preparation of this drawing, positions should be taken as approximate and are intended for general guidance only and no representation is made by the NTA as to the accuracy, completeness, sufficiency or otherwise of this drawing and the position of the apparatus. The information contained herein does not purport to be comprehensive or final as the apparatus is subject to being altered and/or superceded. Recipients should not rely on this information. Any liabilities are hereby expressly disclaimed.

e. The information contained herein has been provided by the NTA but does not purport to be comprehensive or final. Recipients should not rely on the information. Neither the NTA nor any of its directors, officers, employees, agents, stakeholders or advisers make any representation or warranty as to, or accept any liability or responsibility in relation to, the adequacy, accuracy, reasonableness or completeness of the information provided as part of this document or any matter on which the information is based (including but not limited to loss or damage arising as a result of reliance by recipients on the information or any part of it). Any liabilities are hereby expressly disclaimed.



Rev	Date	Drn	Chk'd	App'd	Description
M01	04/03/2022	GMcT	MR	NH	ISSUE FOR PHASE 4: PLANNING

Client  
  
 Údarás Náisiúnta Iompair  
 National Transport Authority

Engineering Designer  


Date	Scale	Drawn	Checked	Approved
04/03/2022	1:500 @ A1 1:1000 @ A3	GMcT	MR	NH

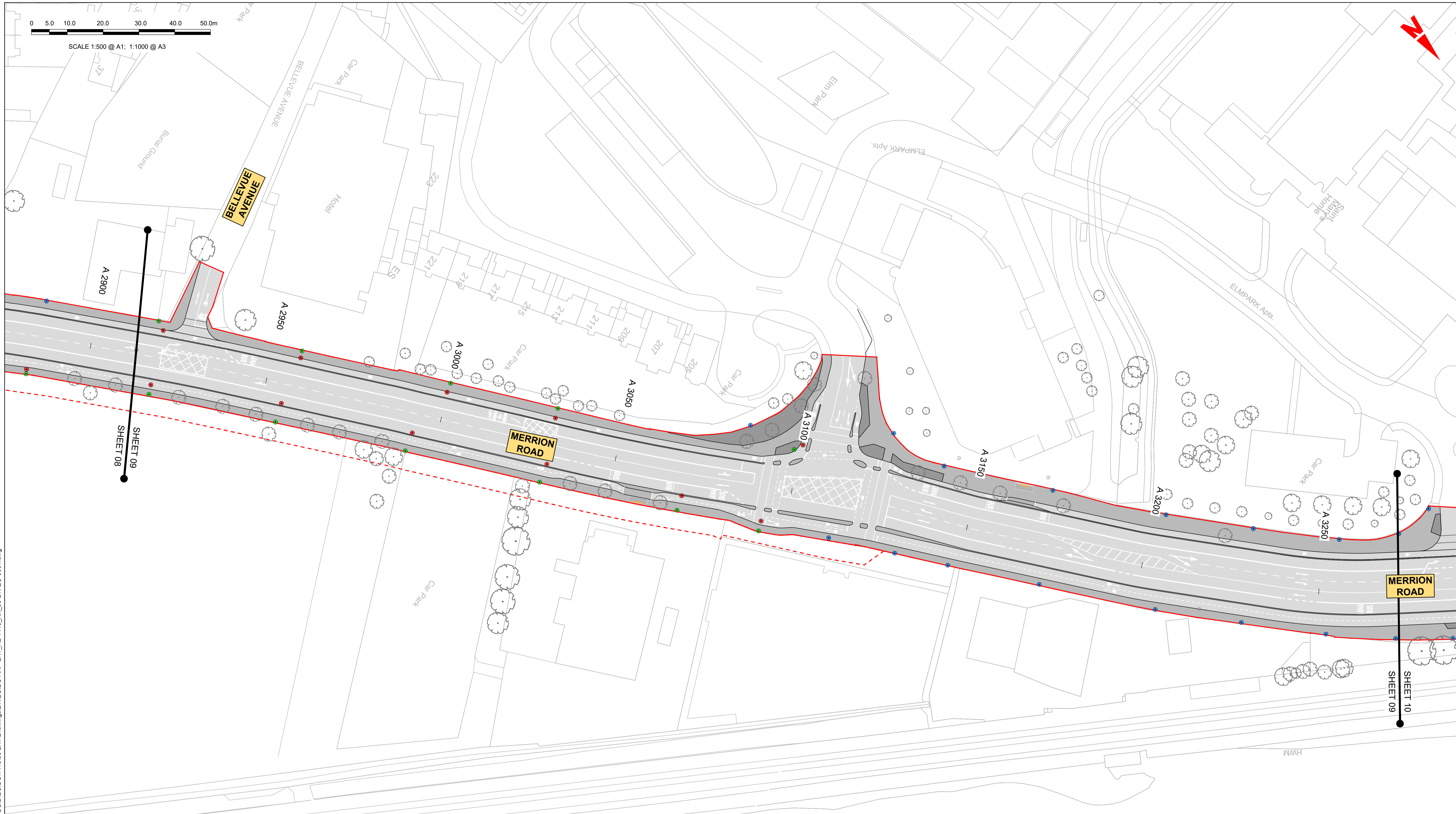

Programme Title <b>BUSCONNECTS DUBLIN CORE BUS CORRIDORS INFRASTRUCTURE WORKS</b>			
Drawing Title BELFIELD / BLACKROCK TO CITY CENTRE CORE BUS CORRIDOR SCHEME STREET LIGHTING			
Drawing File Name BCIDC-ARP-LHT_RL-1415_XX_00-DR-EO-0008	Sheet Number 08 of 23	Status A	Rev M01

DO NOT SCALE USE FIGURED DIMENSIONS ONLY

\\global\europa\dublin\jobs\268401\004\_Intermal\4-02 Drawings\4-02 BCIDC\BCIDC-ARP-LHT\_RL-1415\_XX\_00-DR-EO-0001.dwg

0 5.0 10.0 20.0 30.0 40.0 50.0m

SCALE 1:500 @ A1; 1:1000 @ A3



SHEET 08

SHEET 09

SHEET 10

**LEGEND:**

- LIGHTING COLUMN (PROPOSED)
- <sup>H</sup> HERITAGE LIGHTING COLUMN (PROPOSED)
- LIGHTING COLUMN (RETAINED)
- <sup>H</sup> HERITAGE LIGHTING COLUMN (RETAINED)
- LIGHTING COLUMN (REMOVED)
- <sup>H</sup> HERITAGE LIGHTING COLUMN (REMOVED)
- TREE
- SITE BOUNDARY LINE
- TEMPORARY LAND ACQUISITION

**NOTES:**

1. LIGHTING COLUMN LOCATIONS ARE INDICATIVE.
2. SPECIFICATIONS TO BE DEVELOPED AS PART OF DETAILED DESIGN.

Disclaimer  
 a. © National Transport Authority (NTA) 2022. This drawing is confidential and the copyright in it is owned by NTA. This drawing must not be either loaned, copied or otherwise reproduced in whole or in part or used for any purpose without the prior permission of NTA.  
 b. This drawing is to be used for the design element identified in the titleblock. Other information shown is to be considered indicative only. The drawing is to be read in conjunction with all other relevant design drawings.  
 c. O.S. data used for plans are printed under © Ordnance Survey Ireland Government of Ireland. All rights reserved. Licence Number 2022/OSI\_NMA\_180 National Transport Authority. All elevations are in metres and relate to OSI Geoid Model (OSGM15) Mean Head. All Co-ordinates are in Irish

Transverse Mercator Grid (ITM) as defined by OSI active local GPS station.  
 d. Information concerning the position of apparatus shown on this drawing is based on drawings supplied by the utility owners and/or the utility works contractor, whilst every care has been taken in the preparation of this drawing, positions should be taken as approximate and are intended for general guidance only and no representation is made by the NTA as to the accuracy, completeness, sufficiency or otherwise of this drawing and the position of the apparatus. The information contained herein does not purport to be comprehensive or final as the apparatus is subject to being altered and/or superceded. Recipients should not rely on this information. Any liabilities are hereby expressly disclaimed.

e. The information contained herein has been provided by the NTA but does not purport to be comprehensive or final. Recipients should not rely on the information. Neither the NTA nor any of its directors, officers, employees, agents, stakeholders or advisers make any representation or warranty as to, or accept any liability or responsibility in relation to, the adequacy, accuracy, reasonableness or completeness of the information provided as part of this document or any matter on which the information is based (including but not limited to loss or damage arising as a result of reliance by recipients on the information or any part of it). Any liabilities are hereby expressly disclaimed.



Rev	Date	Drn	Chk'd	App'd	Description
M01	04/03/2022	GMcT	MR	NH	ISSUE FOR PHASE 4: PLANNING

Client

Údarás Náisiúnta Iompair  
National Transport Authority

Engineering Designer

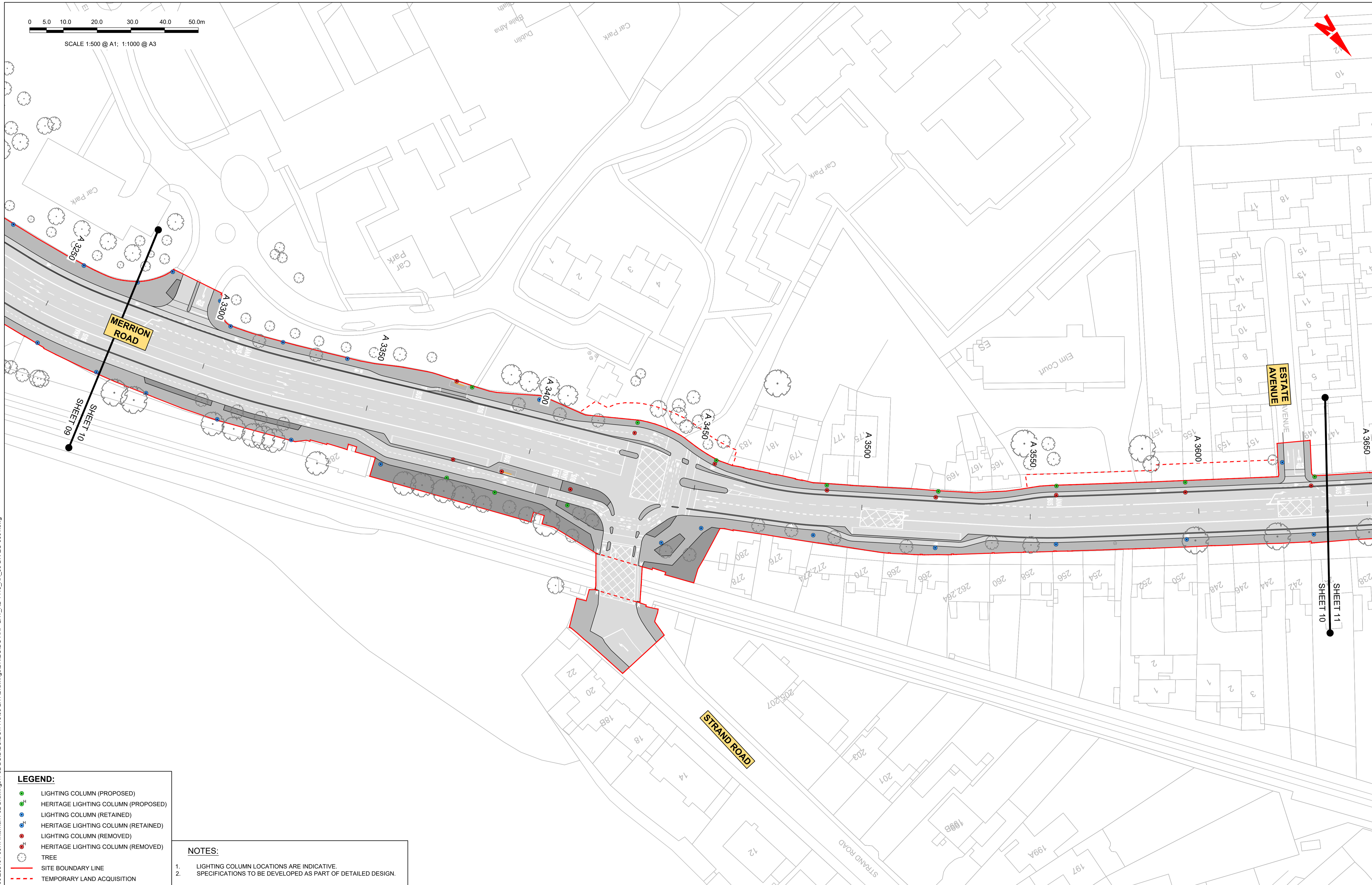

Programme Title <b>BUSCONNECTS DUBLIN CORE BUS CORRIDORS INFRASTRUCTURE WORKS</b>			
Drawing Title BELFIELD / BLACKROCK TO CITY CENTRE CORE BUS CORRIDOR SCHEME STREET LIGHTING			
Drawing File Name BCIDC-ARP-LHT_RL-1415_XX_00-DR-EO-0009	Sheet Number 09 of 23	Status A	Rev M01

DO NOT SCALE USE FIGURED DIMENSIONS ONLY

\\global\europa\dublin\jobs\268600\268640\004\_Intermal\4-02 Drawings\4-02 BCIDC\BCIDC-ARP-LHT\_RL-1415\_XX\_00-DR-EO-0001.dwg

0 5.0 10.0 20.0 30.0 40.0 50.0m

SCALE 1:500 @ A1; 1:1000 @ A3



**LEGEND:**

- LIGHTING COLUMN (PROPOSED)
- <sup>H</sup> HERITAGE LIGHTING COLUMN (PROPOSED)
- LIGHTING COLUMN (RETAINED)
- <sup>H</sup> HERITAGE LIGHTING COLUMN (RETAINED)
- LIGHTING COLUMN (REMOVED)
- <sup>H</sup> HERITAGE LIGHTING COLUMN (REMOVED)
- TREE
- SITE BOUNDARY LINE
- TEMPORARY LAND ACQUISITION


**NOTES:**


1. LIGHTING COLUMN LOCATIONS ARE INDICATIVE.
2. SPECIFICATIONS TO BE DEVELOPED AS PART OF DETAILED DESIGN.

Disclaimer  
 a. © National Transport Authority (NTA) 2022. This drawing is confidential and the copyright in it is owned by NTA. This drawing must not be either loaned, copied or otherwise reproduced in whole or in part or used for any purpose without the prior permission of NTA.  
 b. This drawing is to be used for the design element identified in the titleblock. Other information shown is to be considered indicative only. The drawing is to be read in conjunction with all other relevant design drawings.  
 c. O.S. data used for plans are printed under © Ordnance Survey Ireland Government of Ireland. All rights reserved. Licence Number 2022/OSI\_NMA\_180 National Transport Authority. All elevations are in metres and relate to OSI Geoid Model (OSGM15) Mean Head. All Co-ordinates are in Irish Transverse Mercator Grid (ITM) as defined by OSI active local GPS station.  
 d. Information concerning the position of apparatus shown on this drawing is based on drawings supplied by the utility owners and/or the utility works contractor, whilst every care has been taken in the preparation of this drawing, positions should be taken as approximate and are intended for general guidance only and no representation is made by the NTA as to the accuracy, completeness, sufficiency or otherwise of this drawing and the position of the apparatus. The information contained herein does not purport to be comprehensive or final as the apparatus is subject to being altered and/or superseded. Recipients should not rely on this information. Any liabilities are hereby expressly disclaimed.  
 e. The information contained herein has been provided by the NTA but does not purport to be comprehensive or final. Recipients should not rely on the information. Neither the NTA nor any of its directors, officers, employees, agents, stakeholders or advisers make any representation or warranty as to, or accept any liability or responsibility in relation to, the adequacy, accuracy, reasonableness or completeness of the information provided as part of this document or any matter on which the information is based (including but not limited to loss or damage arising as a result of reliance by recipients on the information or any part of it). Any liabilities are hereby expressly disclaimed.



Rev	Date	Drn	Chk'd	App'd	Description
M01	04/03/2022	GMcT	MR	NH	ISSUE FOR PHASE 4: PLANNING

Client  
  
 Údarás Náisiúnta Iompair  
 National Transport Authority

Engineering Designer  
  
 Drawn: GMcT  
 Checked: MR  
 Approved: NH

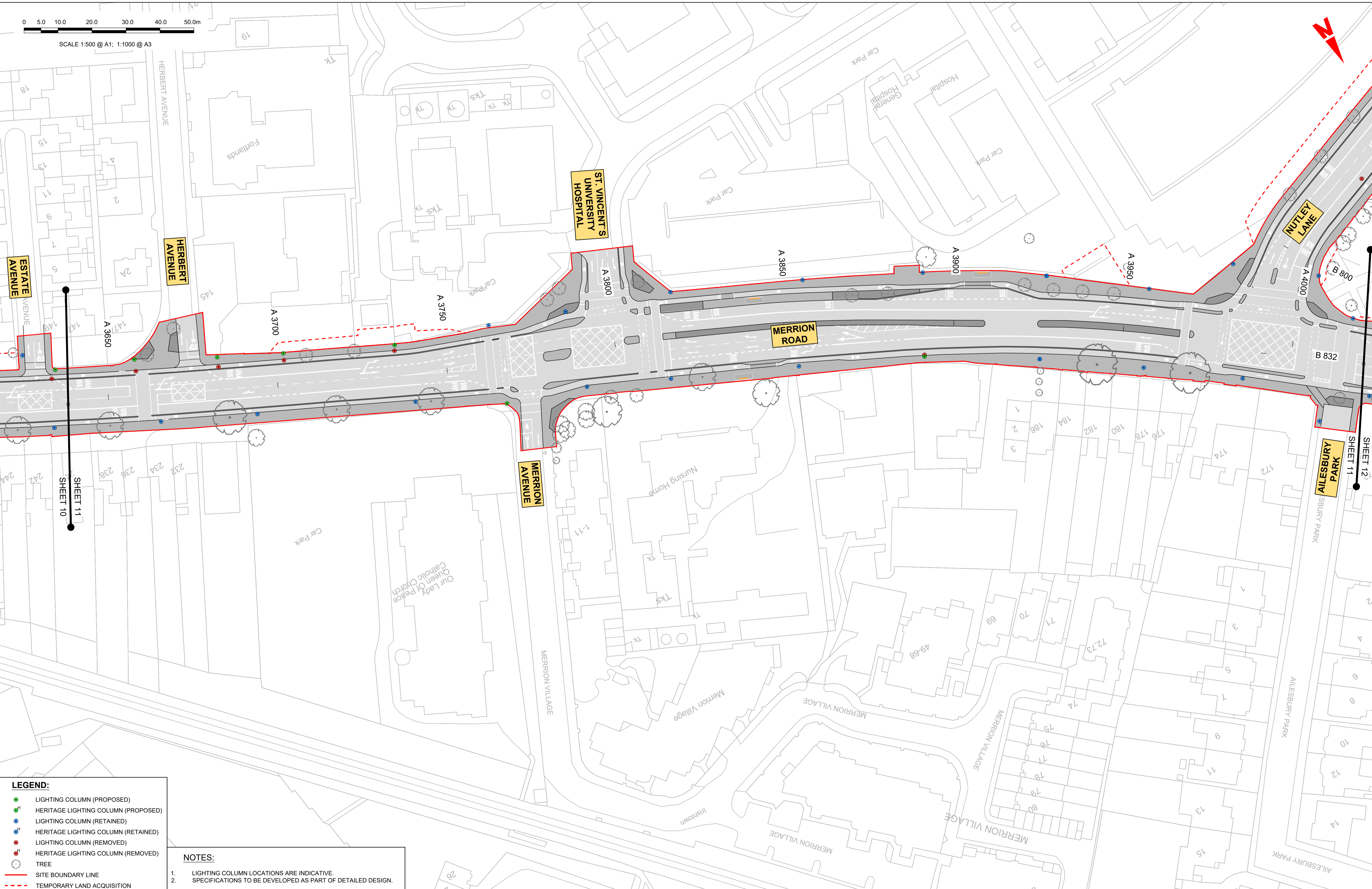

Programme Title <b>BUSCONNECTS DUBLIN CORE BUS CORRIDORS INFRASTRUCTURE WORKS</b>			
Drawing Title BELFIELD / BLACKROCK TO CITY CENTRE CORE BUS CORRIDOR SCHEME STREET LIGHTING			
Drawing File Name BCIDC-ARP-LHT_RL-1415_XX_00-DR-EO-0010	Sheet Number 10 of 23	Status A	Rev M01

DO NOT SCALE USE FIGURED DIMENSIONS ONLY

\\global\europa\dublin\jobs\268401\004\_Interna\4-02 Drawings\4-02 BCIDC\0268401-004\_Interna\4-02 Drawings\DR\BCIDC-ARP-LHT\_RL-1415\_XX\_00-DR-EO-001.dwg

0 5.0 10.0 20.0 30.0 40.0 50.0m

SCALE 1:500 @ A1; 1:1000 @ A3



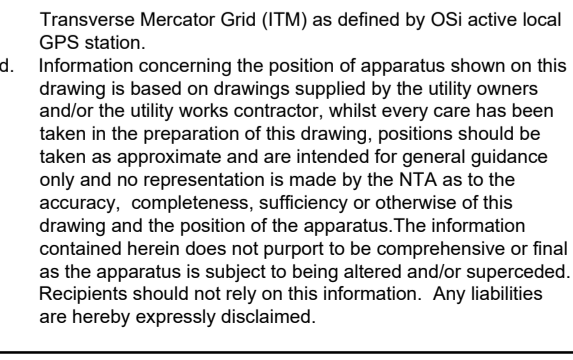
**LEGEND:**

- LIGHTING COLUMN (PROPOSED)
- <sup>H</sup> HERITAGE LIGHTING COLUMN (PROPOSED)
- LIGHTING COLUMN (RETAINED)
- <sup>H</sup> HERITAGE LIGHTING COLUMN (RETAINED)
- LIGHTING COLUMN (REMOVED)
- <sup>H</sup> HERITAGE LIGHTING COLUMN (REMOVED)
- TREE
- SITE BOUNDARY LINE
- TEMPORARY LAND ACQUISITION

**NOTES:**

1. LIGHTING COLUMN LOCATIONS ARE INDICATIVE.
2. SPECIFICATIONS TO BE DEVELOPED AS PART OF DETAILED DESIGN.

Disclaimer  
 a. © National Transport Authority (NTA) 2022. This drawing is confidential and the copyright in it is owned by NTA. This drawing must not be either loaned, copied or otherwise reproduced in whole or in part or used for any purpose without the prior permission of NTA.  
 b. This drawing is to be used for the design element identified in the titleblock. Other information shown is to be considered indicative only. The drawing is to be read in conjunction with all other relevant design drawings.  
 c. O.S. data used for plans are printed under © Ordnance Survey Ireland Government of Ireland. All rights reserved. Licence Number 2022/OSI\_NMA\_180 National Transport Authority. All elevations are in metres and relate to OSI Geoid Model (OSGM15) Mean Head. All Co-ordinates are in Irish Transverse Mercator Grid (ITM) as defined by OSI active local GPS station.  
 d. Information concerning the position of apparatus shown on this drawing is based on drawings supplied by the utility owners and/or the utility works contractor, whilst every care has been taken in the preparation of this drawing, positions should be taken as approximate and are intended for general guidance only and no representation is made by the NTA as to the accuracy, completeness, sufficiency or otherwise of this drawing and the position of the apparatus. The information contained herein does not purport to be comprehensive or final as the apparatus is subject to being altered and/or superseded. Recipients should not rely on this information. Any liabilities are hereby expressly disclaimed.  
 e. The information contained herein has been provided by the NTA but does not purport to be comprehensive or final. Recipients should not rely on the information. Neither the NTA nor any of its directors, officers, employees, agents, stakeholders or advisers make any representation or warranty as to, or accept any liability or responsibility in relation to, the adequacy, accuracy, reasonableness or completeness of the information provided as part of this document or any matter on which the information is based (including but not limited to loss or damage arising as a result of reliance by recipients on the information or any part of it). Any liabilities are hereby expressly disclaimed.



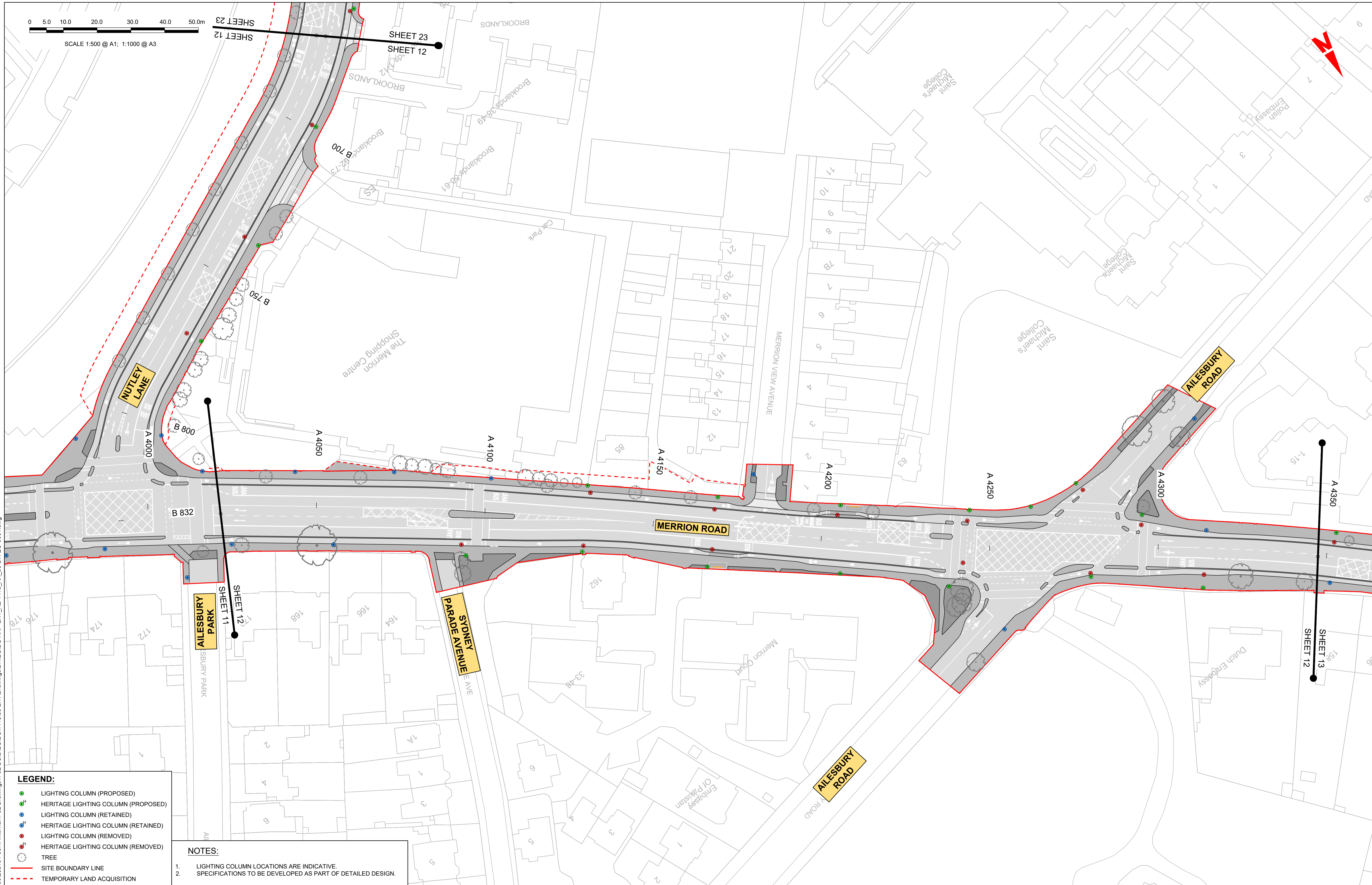

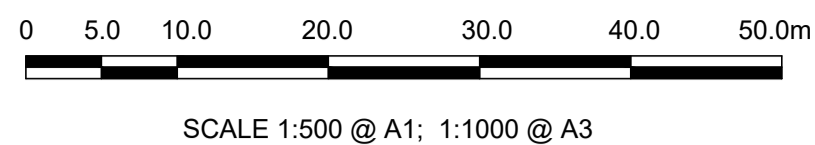
Rev	Date	Drn	Chk'd	App'd	Description
M01	04/03/2022	GmCt	MR	NH	ISSUE FOR PHASE 4: PLANNING

Client <b>NTA</b> Údarás Náisiúnta Iompair National Transport Authority		Engineering Designer <b>ARUP</b>		
Date 04/03/2022	Scale 1:500 @ A1 1:1000 @ A3	Drawn GmCt	Checked MR	Approved NH
Project Code BCIDC	Originator Code ARP	QMS Code 268401-00		

Programme Title <b>BUSCONNECTS DUBLIN CORE BUS CORRIDORS INFRASTRUCTURE WORKS</b>			
Drawing Title BELFIELD / BLACKROCK TO CITY CENTRE CORE BUS CORRIDOR SCHEME STREET LIGHTING			
Drawing File Name BCIDC-ARP-LHT_RL-1415_XX_00-DR-EO-0011	Sheet Number 11 of 23	Status A	Rev M01

DO NOT SCALE USE FIGURED DIMENSIONS ONLY

\\global\europa\dublin\jobs\268401\004\_Intermal\4-02 Drawings\4-02 BCIDC\BCIDC-ARP-LHT\_RL-1415\_XX\_00-DR-EO-0011.dwg



**LEGEND:**

- LIGHTING COLUMN (PROPOSED)
- HERITAGE LIGHTING COLUMN (PROPOSED)
- LIGHTING COLUMN (RETAINED)
- HERITAGE LIGHTING COLUMN (RETAINED)
- LIGHTING COLUMN (REMOVED)
- HERITAGE LIGHTING COLUMN (REMOVED)
- TREE
- SITE BOUNDARY LINE
- TEMPORARY LAND ACQUISITION

**NOTES:**

- LIGHTING COLUMN LOCATIONS ARE INDICATIVE.
- SPECIFICATIONS TO BE DEVELOPED AS PART OF DETAILED DESIGN.

**Disclaimer:**

a. © National Transport Authority (NTA) 2022. This drawing is confidential and the copyright in it is owned by NTA. This drawing must not be either loaned, copied or otherwise reproduced in whole or in part or used for any purpose without the prior permission of NTA.

b. This drawing is to be used for the design element identified in the title block. Other information shown is to be considered indicative only. The drawing is to be read in conjunction with all other relevant design drawings.

c. O.S. data used for plans are printed under © Ordnance Survey Ireland Government of Ireland. All rights reserved. Licence Number 2022/OSI\_NMA\_180 National Transport Authority. All elevations are in metres and relate to OSI Geoid Model (OSGM15) Mean Head. All Co-ordinates are in Irish Transverse Mercator Grid (ITM) as defined by OSI active local GPS station.

d. Information concerning the position of apparatus shown on this drawing is based on drawings supplied by the utility owners and/or the utility works contractor, whilst every care has been taken in the preparation of this drawing, positions should be taken as approximate and are intended for general guidance only and no representation is made by the NTA as to the accuracy, completeness, sufficiency or otherwise of this drawing and the position of the apparatus. The information contained herein does not purport to be comprehensive or final as the apparatus is subject to being altered and/or superseded. Recipients should not rely on this information. Any liabilities are hereby expressly disclaimed.

e. The information contained herein has been provided by the NTA but does not purport to be comprehensive or final. Recipients should not rely on the information. Neither the NTA nor any of its directors, officers, employees, agents, stakeholders or advisers make any representation or warranty as to, or accept any liability or responsibility in relation to, the adequacy, accuracy, reasonableness or completeness of the information provided as part of this document or any matter on which the information is based (including but not limited to loss or damage arising as a result of reliance by recipients on the information or any part of it). Any liabilities are hereby expressly disclaimed.

Rev	Date	Drn	Chk'd	App'd	Description
M01	04/03/2022	GMcT	MR	NH	ISSUE FOR PHASE 4: PLANNING

Client

Date: 04/03/2022

Scale: 1:500 @ A1  
1:1000 @ A3

Project Code: BCIDC

Originator Code: ARP

Engineering Designer

Drawn: GMcT

Checked: MR

Approved: NH

QMS Code: 268401-00


Programme Title		<b>BUSCONNECTS DUBLIN CORE BUS CORRIDORS INFRASTRUCTURE WORKS</b>	
Drawing Title		BELFIELD / BLACKROCK TO CITY CENTRE CORE BUS CORRIDOR SCHEME STREET LIGHTING	
Drawing File Name	Sheet Number	Status	Rev
BCIDC-ARP-LHT_RL-1415_XX_00-DR-EO-0012	12 of 23	A	M01

DO NOT SCALE USE FIGURED DIMENSIONS ONLY

\\global\europa\dublin\jobs\268401-004\_Interna\4-02 Drawings\4-02 BCIDC\BCIDC-ARP-LHT\_RL-1415\_XX\_00-DR-EO-001.dwg



SCALE 1:500 @ A1; 1:1000 @ A3



**LEGEND:**

- LIGHTING COLUMN (PROPOSED)
- HERITAGE LIGHTING COLUMN (PROPOSED)
- LIGHTING COLUMN (RETAINED)
- HERITAGE LIGHTING COLUMN (RETAINED)
- LIGHTING COLUMN (REMOVED)
- HERITAGE LIGHTING COLUMN (REMOVED)
- TREE
- SITE BOUNDARY LINE
- TEMPORARY LAND ACQUISITION

**NOTES:**

- LIGHTING COLUMN LOCATIONS ARE INDICATIVE.
- SPECIFICATIONS TO BE DEVELOPED AS PART OF DETAILED DESIGN.

Disclaimer  
 a. © National Transport Authority (NTA) 2022. This drawing is confidential and the copyright in it is owned by NTA. This drawing must not be either loaned, copied or otherwise reproduced in whole or in part or used for any purpose without the prior permission of NTA.  
 b. This drawing is to be used for the design element identified in the titleblock. Other information shown is to be considered indicative only. The drawing is to be read in conjunction with all other relevant design drawings.  
 c. O.S. data used for plans are printed under © Ordnance Survey Ireland Government of Ireland. All rights reserved. Licence Number 2022/OSI\_NMA\_180 National Transport Authority. All elevations are in metres and relate to OSI Geoid Model (OSGM15) Mean Head. All Co-ordinates are in Irish Transverse Mercator Grid (ITM) as defined by OSI active local GPS station.  
 d. Information concerning the position of apparatus shown on this drawing is based on drawings supplied by the utility owners and/or the utility works contractor, whilst every care has been taken in the preparation of this drawing, positions should be taken as approximate and are intended for general guidance only and no representation is made by the NTA as to the accuracy, completeness, sufficiency or otherwise of this drawing and the position of the apparatus. The information contained herein does not purport to be comprehensive or final as the apparatus is subject to being altered and/or superceded. Recipients should not rely on this information. Any liabilities are hereby expressly disclaimed.  
 e. The information contained herein has been provided by the NTA but does not purport to be comprehensive or final. Recipients should not rely on the information. Neither the NTA nor any of its directors, officers, employees, agents, stakeholders or advisers make any representation or warranty as to, or accept any liability or responsibility in relation to, the adequacy, accuracy, reasonableness or completeness of the information provided as part of this document or any matter on which the information is based (including but not limited to loss or damage arising as a result of reliance by recipients on the information or any part of it). Any liabilities are hereby expressly disclaimed.



Rev	Date	Drn	Chk'd	App'd	Description
M01	04/03/2022	GMcT	MR	NH	ISSUE FOR PHASE 4: PLANNING

 Client		Engineering Designer  Drawn: GMcT, Checked: MR, Approved: NH		
Date: 04/03/2022	Scale: 1:500 @ A1, 1:1000 @ A3	QMS Code: BCIDC	Originator Code: ARP	QMS Code: 268401-00

<b>Programme Title</b> BUSCONNECTS DUBLIN CORE BUS CORRIDORS INFRASTRUCTURE WORKS			
<b>Drawing Title</b> BELFIELD / BLACKROCK TO CITY CENTRE CORE BUS CORRIDOR SCHEME STREET LIGHTING			
Drawing File Name: BCIDC-ARP-LHT_RL-1415_XX_00-DR-EO-0013	Sheet Number: 13 of 23	Status: A	Rev: M01

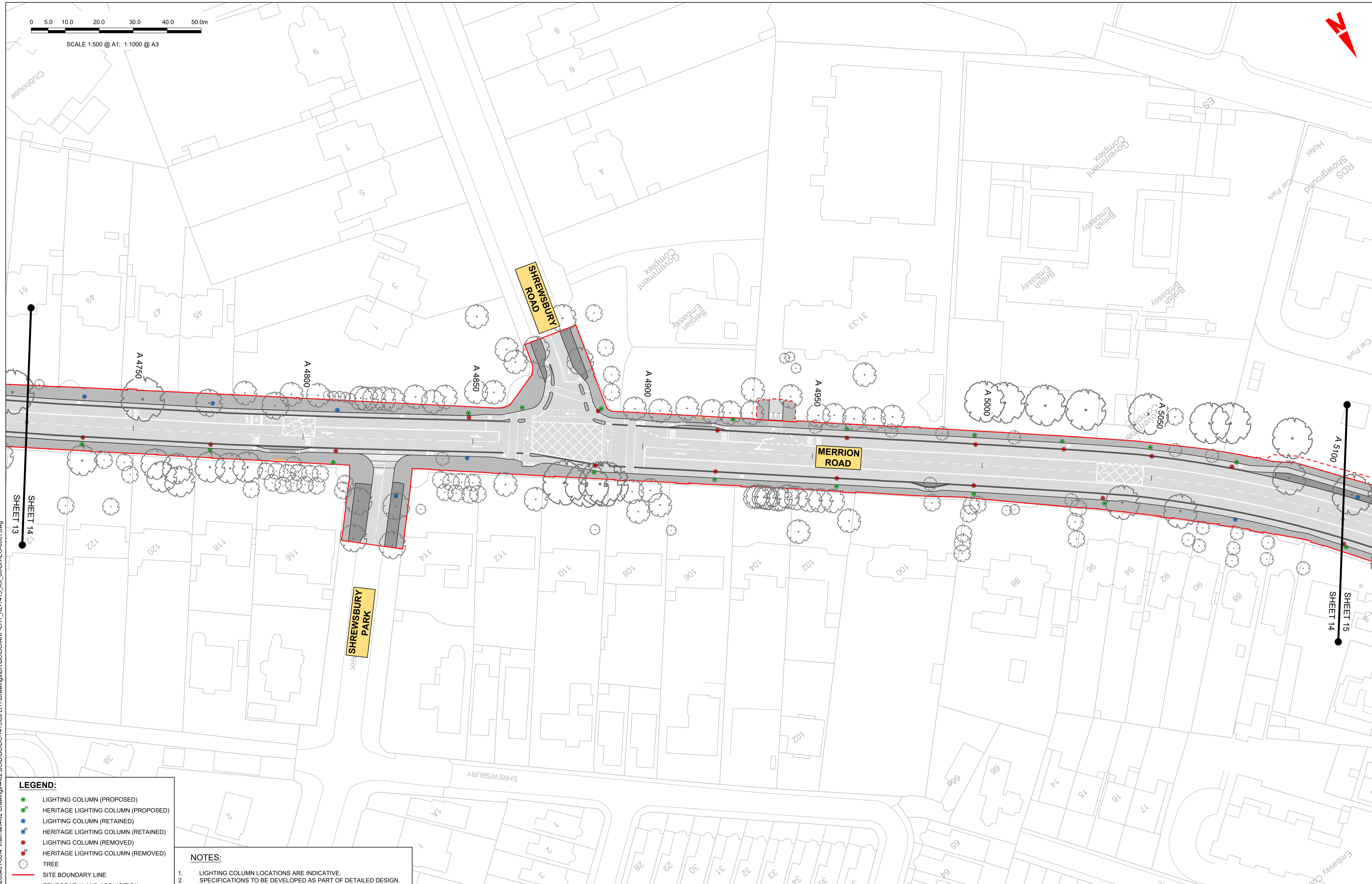
DO NOT SCALE USE FIGURED DIMENSIONS ONLY

\\global\europa\dublin\jobs\268401\004\_Interna\4-02 Drawings\4-02 BCIDC\001\1415\09\_LHT\Drawings\DR\BCIDC-ARP-LHT\_RL-1415\_XX\_00-DR-EO-001.dwg



0 5.0 10.0 20.0 30.0 40.0 50.0m

SCALE 1:500 @ A1; 1:1000 @ A3



\\global\europa\dublin\jobs\268600\268401\004\_Interna\4-02 Drawings\4-02 BCID\BCID\1415\09\_LHT\Drawings\DR\BCIDC-ARP-LHT\_RL-1415\_XX\_00-DR-EO-001.dwg

- LEGEND:**
- LIGHTING COLUMN (PROPOSED)
  - ⊕ HERITAGE LIGHTING COLUMN (PROPOSED)
  - LIGHTING COLUMN (RETAINED)
  - ⊕ HERITAGE LIGHTING COLUMN (RETAINED)
  - LIGHTING COLUMN (REMOVED)
  - ⊕ HERITAGE LIGHTING COLUMN (REMOVED)
  - TREE
  - SITE BOUNDARY LINE
  - TEMPORARY LAND ACQUISITION

- NOTES:**
1. LIGHTING COLUMN LOCATIONS ARE INDICATIVE.
  2. SPECIFICATIONS TO BE DEVELOPED AS PART OF DETAILED DESIGN.

Disclaimer  
 a. © National Transport Authority (NTA) 2022. This drawing is confidential and the copyright in it is owned by NTA. This drawing must not be either loaned, copied or otherwise reproduced in whole or in part or used for any purpose without the prior permission of NTA.  
 b. This drawing is to be used for the design element identified in the titleblock. Other information shown is to be considered indicative only. The drawing is to be read in conjunction with all other relevant design drawings.  
 c. O.S. data used for plans are printed under © Ordnance Survey Ireland Government of Ireland. All rights reserved. Licence Number 2022/OSI\_NMA\_180 National Transport Authority. All elevations are in metres and relate to OSI Gaoid Model (OSGM15) Mean Head. All Co-ordinates are in Irish

Transverse Mercator Grid (ITM) as defined by OSI active local GPS station.  
 d. Information concerning the position of apparatus shown on this drawing is based on drawings supplied by the utility owners and/or the utility works contractor, whilst every care has been taken in the preparation of this drawing, positions should be taken as approximate and are intended for general guidance only and no representation is made by the NTA as to the accuracy, completeness, sufficiency or otherwise of this drawing and the position of the apparatus. The information contained herein does not purport to be comprehensive or final as the apparatus is subject to being altered and/or superceded. Recipients should not rely on this information. Any liabilities are hereby expressly disclaimed.

e. The information contained herein has been provided by the NTA but does not purport to be comprehensive or final. Recipients should not rely on the information. Neither the NTA nor any of its directors, officers, employees, agents, stakeholders or advisers make any representation or warranty as to, or accept any liability or responsibility in relation to, the adequacy, accuracy, reasonableness or completeness of the information provided as part of this document or any matter on which the information is based (including but not limited to loss or damage arising as a result of reliance by recipients on the information or any part of it). Any liabilities are hereby expressly disclaimed.



Rev	Date	Drn	Chk'd	App'd	Description
M01	04/03/2022	GMcT	MR	NH	ISSUE FOR PHASE 4: PLANNING

Client: **NTA**  
 Údarás Náisiúnta Iompair  
 National Transport Authority

Engineering Designer: **ARUP**

Date: 04/03/2022 | Scale: 1:500 @ A1, 1:1000 @ A3 | Drawn: GMcT | Checked: MR | Approved: NH

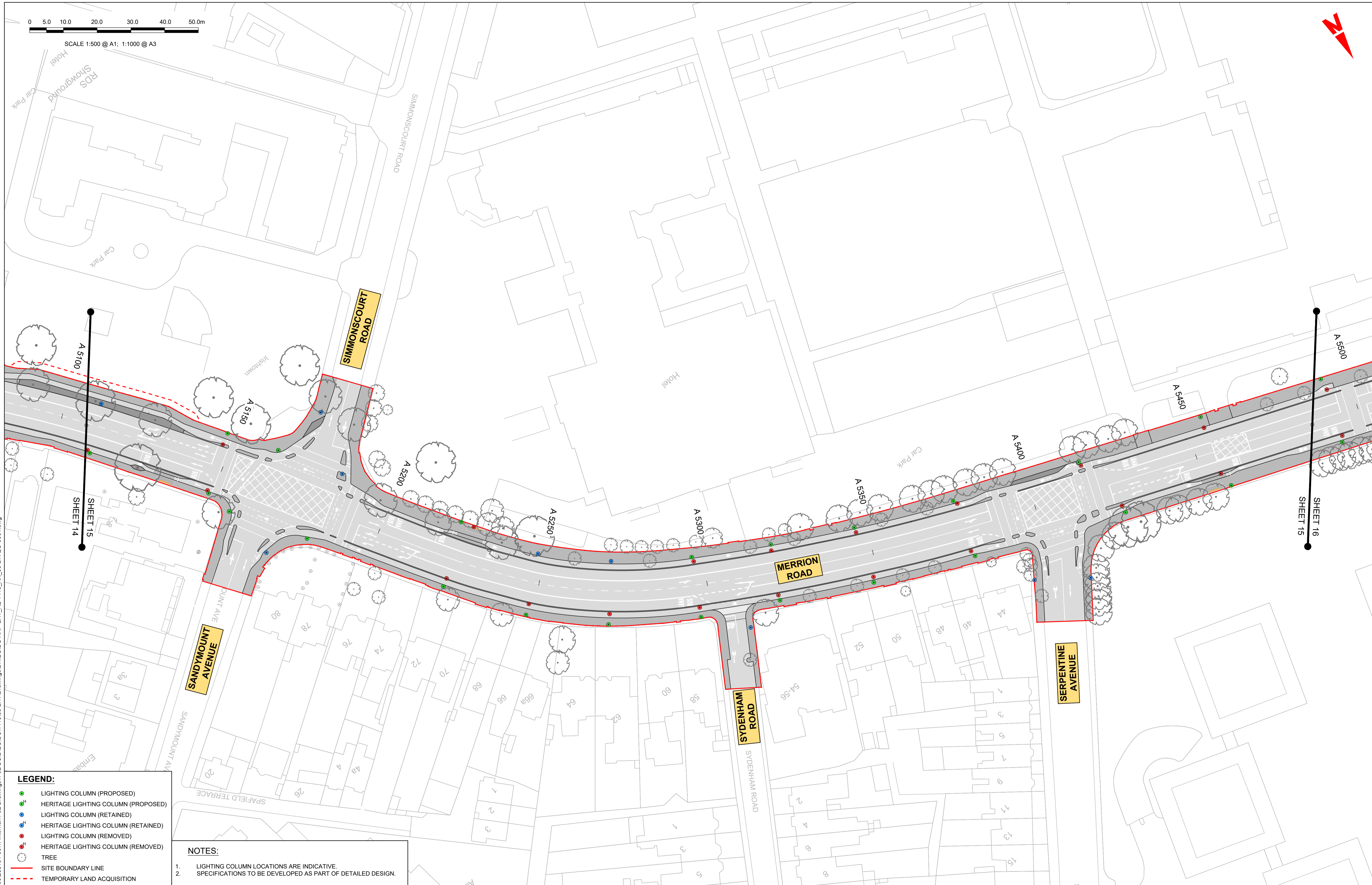
Project Code: BCIDC | Originator Code: ARP | QMS Code: 268401-00

Programme Title: <b>BUSCONNECTS DUBLIN CORE BUS CORRIDORS INFRASTRUCTURE WORKS</b>			
Drawing Title: BELFIELD / BLACKROCK TO CITY CENTRE CORE BUS CORRIDOR SCHEME STREET LIGHTING			
Drawing File Name: BCIDC-ARP-LHT_RL-1415_XX_00-DR-EO-0014	Sheet Number: 14 of 23	Status: A	Rev: M01

DO NOT SCALE USE FIGURED DIMENSIONS ONLY

0 5.0 10.0 20.0 30.0 40.0 50.0m

SCALE 1:500 @ A1; 1:1000 @ A3



\\global\europa\dublin\jobs\268401\004\_Interna\4-02 Drawings\4-02 BCID\BCID\1415\09\_LHT\Drawings\DR\BCID\ARP-LHT\_RL-1415\_XX\_00-DR-EO-001.dwg

**LEGEND:**

- LIGHTING COLUMN (PROPOSED)
- HERITAGE LIGHTING COLUMN (PROPOSED)
- LIGHTING COLUMN (RETAINED)
- HERITAGE LIGHTING COLUMN (RETAINED)
- LIGHTING COLUMN (REMOVED)
- HERITAGE LIGHTING COLUMN (REMOVED)
- TREE
- SITE BOUNDARY LINE
- TEMPORARY LAND ACQUISITION

**NOTES:**

1. LIGHTING COLUMN LOCATIONS ARE INDICATIVE.
2. SPECIFICATIONS TO BE DEVELOPED AS PART OF DETAILED DESIGN.

**Disclaimer**  
 a. © National Transport Authority (NTA) 2022. This drawing is confidential and the copyright in it is owned by NTA. This drawing must not be either loaned, copied or otherwise reproduced in whole or in part or used for any purpose without the prior permission of NTA.  
 b. This drawing is to be used for the design element identified in the titleblock. Other information shown is to be considered indicative only. The drawing is to be read in conjunction with all other relevant design drawings.  
 c. O.S. data used for plans are printed under © Ordnance Survey Ireland Government of Ireland. All rights reserved. Licence Number 2022/OSI\_NMA\_180 National Transport Authority. All elevations are in metres and relate to OSI Geoid Model (OSGM15) Mean Head. All Co-ordinates are in Irish

Transverse Mercator Grid (ITM) as defined by OSI active local GPS station.  
 d. Information concerning the position of apparatus shown on this drawing is based on drawings supplied by the utility owners and/or the utility works contractor, whilst every care has been taken in the preparation of this drawing, positions should be taken as approximate and are intended for general guidance only and no representation is made by the NTA as to the accuracy, completeness, sufficiency or otherwise of this drawing and the position of the apparatus. The information contained herein does not purport to be comprehensive or final as the apparatus is subject to being altered and/or superceded. Recipients should not rely on this information. Any liabilities are hereby expressly disclaimed.

e. The information contained herein has been provided by the NTA but does not purport to be comprehensive or final. Recipients should not rely on the information. Neither the NTA nor any of its directors, officers, employees, agents, stakeholders or advisers make any representation or warranty as to, or accept any liability or responsibility in relation to, the adequacy, accuracy, reasonableness or completeness of the information provided as part of this document or any matter on which the information is based (including but not limited to loss or damage arising as a result of reliance by recipients on the information or any part of it). Any liabilities are hereby expressly disclaimed.



Rev	Date	Drn	Chk'd	App'd	Description
M01	04/03/2022	GMcT	MR	NH	ISSUE FOR PHASE 4: PLANNING

Client  
  
 Údarás Náisiúnta Iompair  
 National Transport Authority

Engineering Designer  
  
 Drawn: GMcT  
 Checked: MR  
 Approved: NH

Programme Title  
**BUSCONNECTS DUBLIN**  
**CORE BUS CORRIDORS INFRASTRUCTURE WORKS**

Drawing Title  
 BELFIELD / BLACKROCK TO CITY CENTRE CORE BUS CORRIDOR SCHEME  
 STREET LIGHTING

Drawing File Name  
 BCIDC-ARP-LHT\_RL-1415\_XX\_00-DR-EO-0015

Sheet Number  
 15 of 23

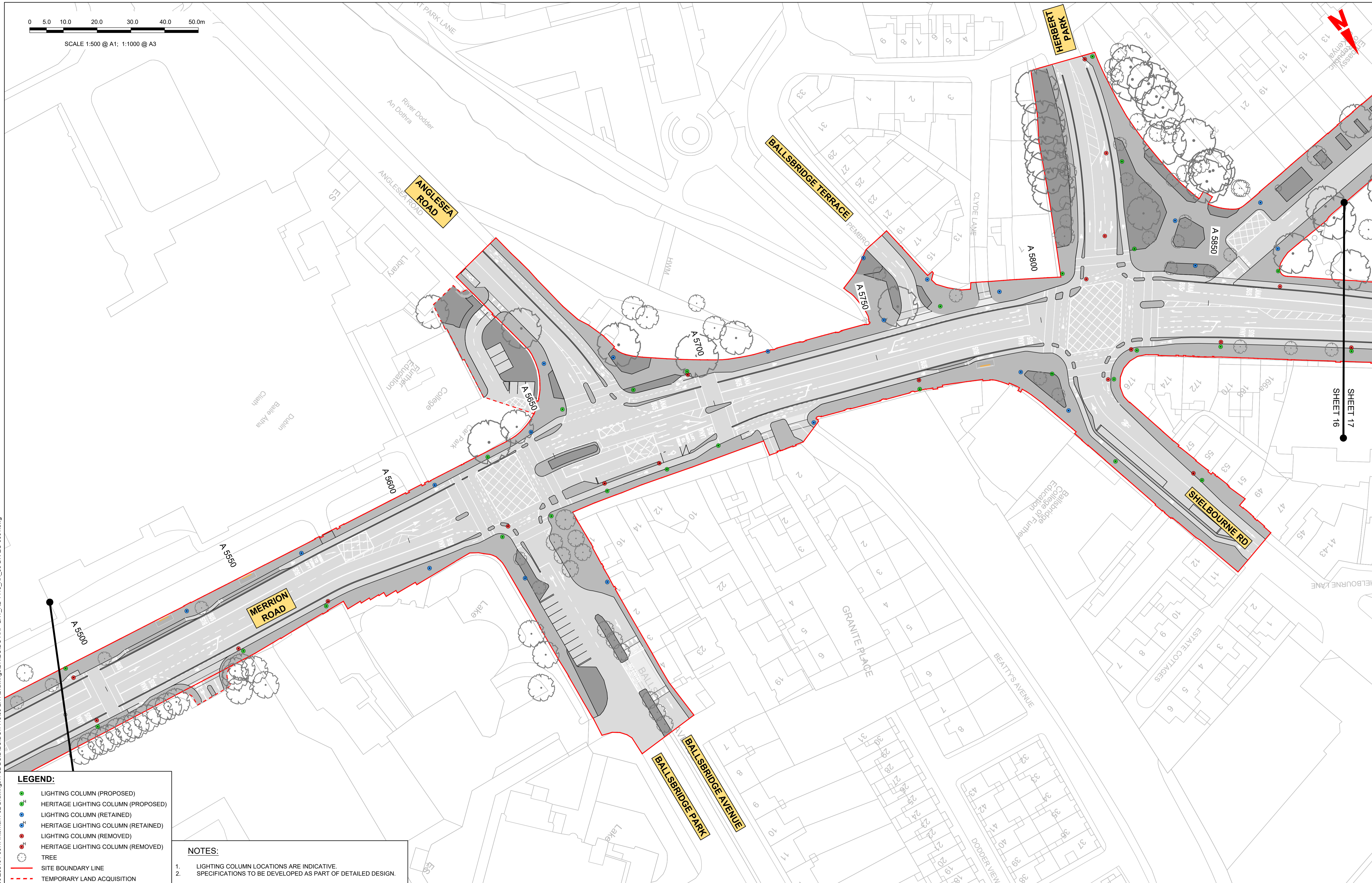
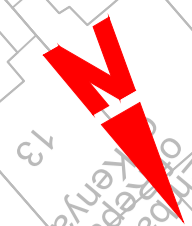
Status  
 A

Rev  
 M01

DO NOT SCALE USE FIGURED DIMENSIONS ONLY

0 5.0 10.0 20.0 30.0 40.0 50.0m

SCALE 1:500 @ A1; 1:1000 @ A3



SHEET 16

SHEET 17

**LEGEND:**

- LIGHTING COLUMN (PROPOSED)
- <sup>H</sup> HERITAGE LIGHTING COLUMN (PROPOSED)
- LIGHTING COLUMN (RETAINED)
- <sup>H</sup> HERITAGE LIGHTING COLUMN (RETAINED)
- LIGHTING COLUMN (REMOVED)
- <sup>H</sup> HERITAGE LIGHTING COLUMN (REMOVED)
- TREE
- SITE BOUNDARY LINE
- TEMPORARY LAND ACQUISITION

**NOTES:**

1. LIGHTING COLUMN LOCATIONS ARE INDICATIVE.
2. SPECIFICATIONS TO BE DEVELOPED AS PART OF DETAILED DESIGN.

Disclaimer

a. © National Transport Authority (NTA) 2022. This drawing is confidential and the copyright in it is owned by NTA. This drawing must not be either loaned, copied or otherwise reproduced in whole or in part or used for any purpose without the prior permission of NTA.

b. This drawing is to be used for the design element identified in the titlebox. Other information shown is to be considered indicative only. The drawing is to be read in conjunction with all other relevant design drawings.

c. O.S. data used for plans are printed under © Ordnance Survey Ireland Government of Ireland. All rights reserved. Licence Number 2022/OSI\_NMA\_180 National Transport Authority. All elevations are in metres and relate to OSI Geoid Model (OSGM15) Mean Head. All Co-ordinates are in Irish Transverse Mercator Grid (ITM) as defined by OSI active local GPS station.

d. Information concerning the position of apparatus shown on this drawing is based on drawings supplied by the utility owners and/or the utility works contractor, whilst every care has been taken in the preparation of this drawing, positions should be taken as approximate and are intended for general guidance only and no representation is made by the NTA as to the accuracy, completeness, sufficiency or otherwise of this drawing and the position of the apparatus. The information contained herein does not purport to be comprehensive or final as the apparatus is subject to being altered and/or superceded. Recipients should not rely on this information. Any liabilities are hereby expressly disclaimed.

e. The information contained herein has been provided by the NTA but does not purport to be comprehensive or final. Recipients should not rely on the information. Neither the NTA nor any of its directors, officers, employees, agents, stakeholders or advisers make any representation or warranty as to, or accept any liability or responsibility in relation to, the adequacy, accuracy, reasonableness or completeness of the information provided as part of this document or any matter on which the information is based (including but not limited to loss or damage arising as a result of reliance by recipients on the information or any part of it). Any liabilities are hereby expressly disclaimed.



Rev	Date	Drn	Chk'd	App'd	Description
M01	04/03/2022	GMcT	MR	NH	ISSUE FOR PHASE 4: PLANNING

Client <b>NTA</b> Udarás Náisiúnta Iompair National Transport Authority		Engineering Designer <b>ARUP</b>		
Date 04/03/2022	Scale 1:500 @ A1 1:1000 @ A3	Drawn GMcT	Checked MR	Approved NH
Project Code BCIDC	Originator Code ARP	QMS Code 268401-00		

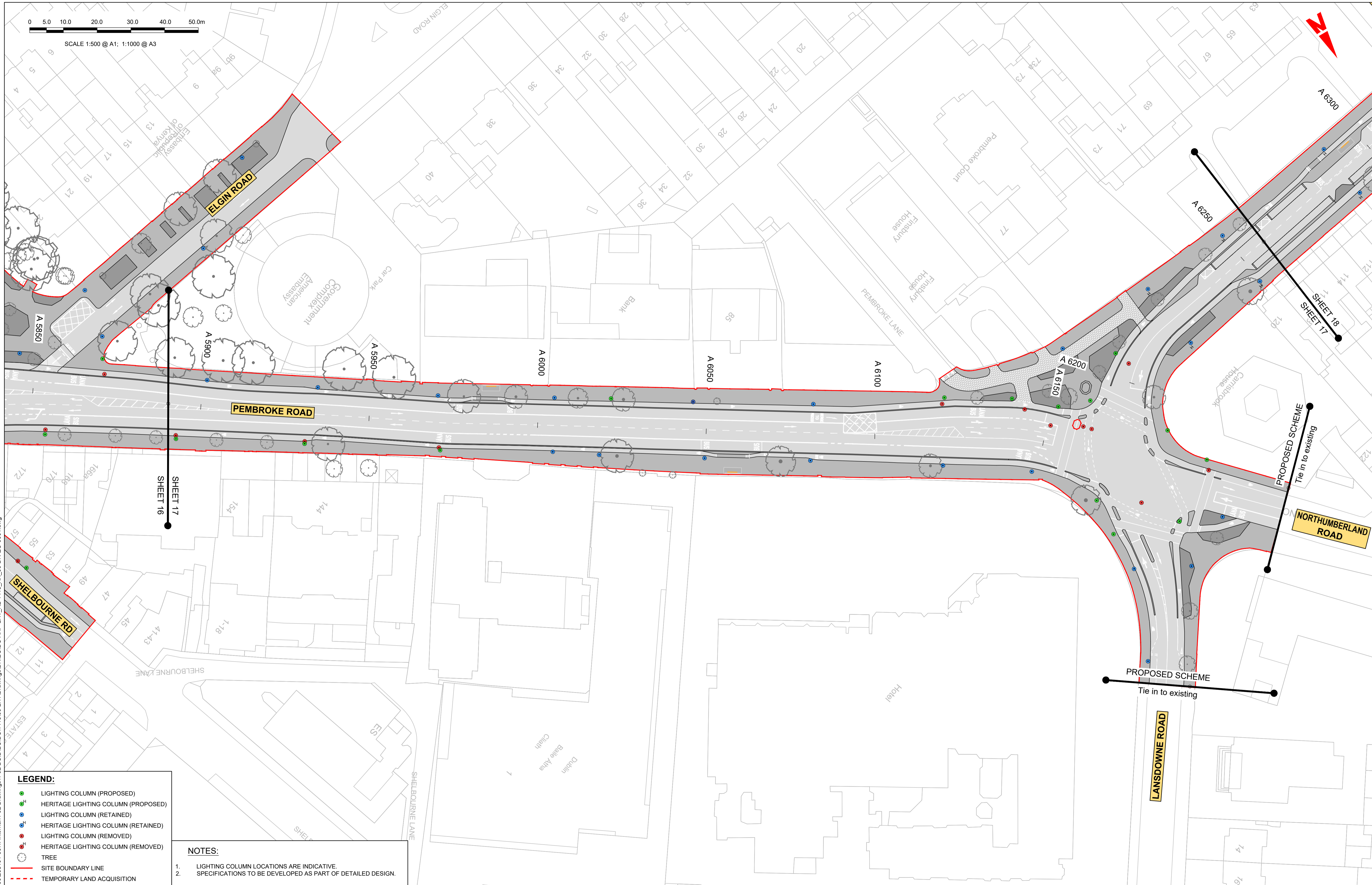
Programme Title <b>BUSCONNECTS DUBLIN CORE BUS CORRIDORS INFRASTRUCTURE WORKS</b>			
Drawing Title BELFIELD / BLACKROCK TO CITY CENTRE CORE BUS CORRIDOR SCHEME STREET LIGHTING			
Drawing File Name BCIDC-ARP-LHT_RL-1415_XX_00-DR-EO-0016	Sheet Number 16 of 23	Status A	Rev M01

DO NOT SCALE USE FIGURED DIMENSIONS ONLY

\\global\europa\dublin\jobs\268401-004\Internal\4-02 Drawings\4-02 BCIDC\BCIDC-ARP-LHT\_RL-1415\_XX\_00-DR-EO-001.dwg

0 5.0 10.0 20.0 30.0 40.0 50.0m

SCALE 1:500 @ A1; 1:1000 @ A3



**LEGEND:**

- LIGHTING COLUMN (PROPOSED)
- HERITAGE LIGHTING COLUMN (PROPOSED)
- LIGHTING COLUMN (RETAINED)
- HERITAGE LIGHTING COLUMN (RETAINED)
- LIGHTING COLUMN (REMOVED)
- HERITAGE LIGHTING COLUMN (REMOVED)
- TREE
- SITE BOUNDARY LINE
- TEMPORARY LAND ACQUISITION

**NOTES:**

- LIGHTING COLUMN LOCATIONS ARE INDICATIVE.
- SPECIFICATIONS TO BE DEVELOPED AS PART OF DETAILED DESIGN.

Disclaimer  
 a. © National Transport Authority (NTA) 2022. This drawing is confidential and the copyright in it is owned by NTA. This drawing must not be either loaned, copied or otherwise reproduced in whole or in part or used for any purpose without the prior permission of NTA.  
 b. This drawing is to be used for the design element identified in the titleblock. Other information shown is to be considered indicative only. The drawing is to be read in conjunction with all other relevant design drawings.  
 c. O.S. data used for plans are printed under © Ordnance Survey Ireland Government of Ireland. All rights reserved. Licence Number 2022/OSI\_NMA\_180 National Transport Authority. All elevations are in metres and relate to OSI Geoid Model (OSGM15) Mean Head. All Co-ordinates are in Irish Transverse Mercator Grid (ITM) as defined by OSI active local GPS station.  
 d. Information concerning the position of apparatus shown on this drawing is based on drawings supplied by the utility owners and/or the utility works contractor, whilst every care has been taken in the preparation of this drawing, positions should be taken as approximate and are intended for general guidance only and no representation is made by the NTA as to the accuracy, completeness, sufficiency or otherwise of this drawing and the position of the apparatus. The information contained herein does not purport to be comprehensive or final as the apparatus is subject to being altered and/or superceded. Recipients should not rely on this information. Any liabilities are hereby expressly disclaimed.  
 e. The information contained herein has been provided by the NTA but does not purport to be comprehensive or final. Recipients should not rely on the information. Neither the NTA nor any of its directors, officers, employees, agents, stakeholders or advisers make any representation or warranty as to, or accept any liability or responsibility in relation to the adequacy, accuracy, reasonableness or completeness of the information provided as part of this document or any matter on which the information is based (including but not limited to loss or damage arising as a result of reliance by recipients on the information or any part of it). Any liabilities are hereby expressly disclaimed.



Rev	Date	Drn	Chk'd	App'd	Description
M01	04/03/2022	GMcT	MR	NH	ISSUE FOR PHASE 4: PLANNING

Client  
**NTA**  
 Údarás Náisiúnta Iompair  
 National Transport Authority

Engineering Designer  
**ARUP**

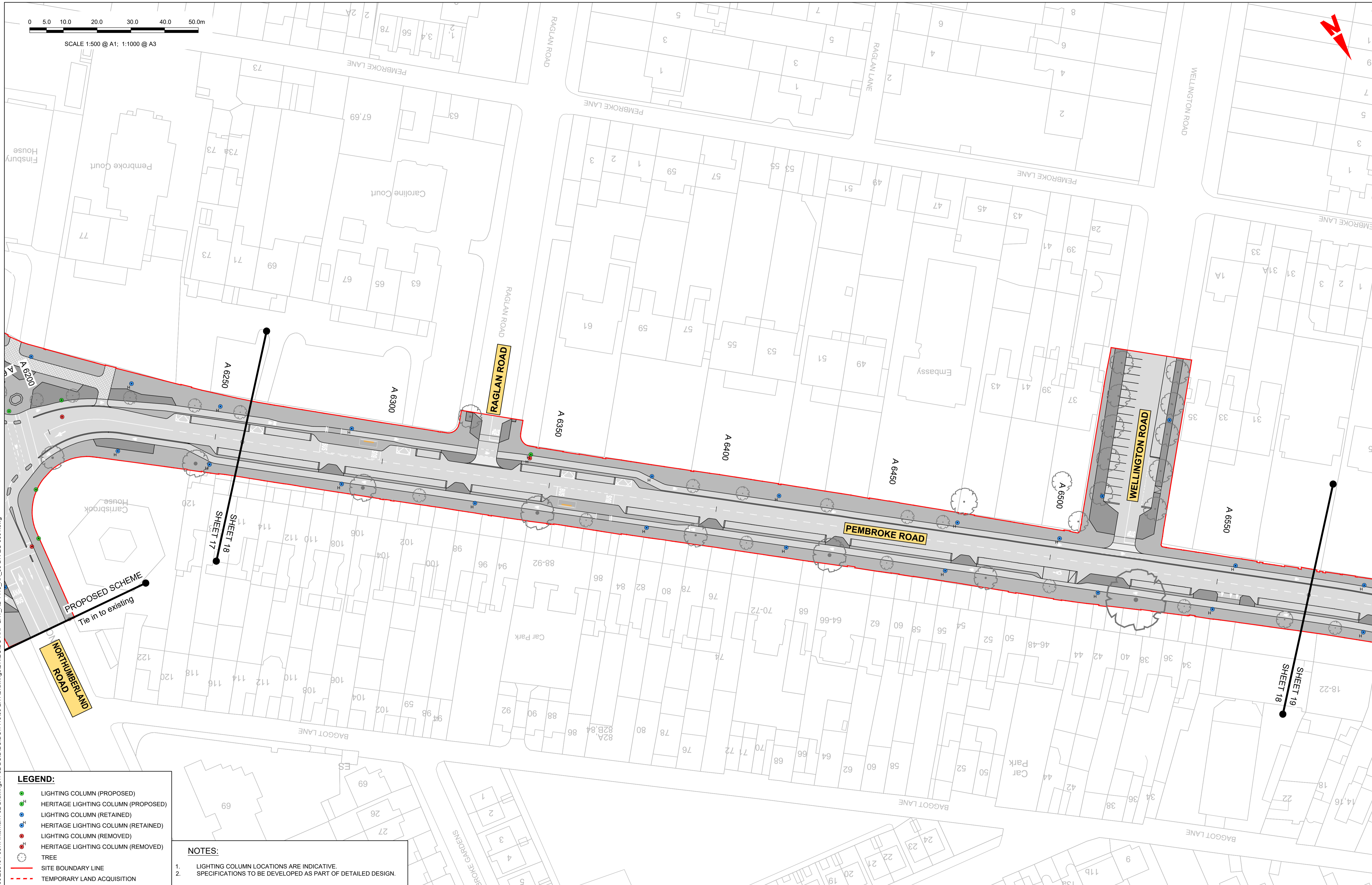

Programme Title <b>BUSCONNECTS DUBLIN CORE BUS CORRIDORS INFRASTRUCTURE WORKS</b>				
Drawing Title BELFIELD / BLACKROCK TO CITY CENTRE CORE BUS CORRIDOR SCHEME STREET LIGHTING				
Drawing File Name BCIDC-ARP-LHT_RL-1415_XX_00-DR-EO-0017	Sheet Number 17 of 23	Status A	Rev M01	

DO NOT SCALE USE FIGURED DIMENSIONS ONLY

\\global\europa\dublin\jobs\268600\268401\004\_Intermal\4-02 Drawings\4-02 BCIDC\1415\09 LHT\Drawings\DR\BCIDC-ARP-LHT\_RL-1415\_XX\_00-DR-EO-001.dwg



SCALE 1:500 @ A1; 1:1000 @ A3



**LEGEND:**

	LIGHTING COLUMN (PROPOSED)
	HERITAGE LIGHTING COLUMN (PROPOSED)
	LIGHTING COLUMN (RETAINED)
	HERITAGE LIGHTING COLUMN (RETAINED)
	LIGHTING COLUMN (REMOVED)
	HERITAGE LIGHTING COLUMN (REMOVED)
	TREE
	SITE BOUNDARY LINE
	TEMPORARY LAND ACQUISITION

**NOTES:**

- LIGHTING COLUMN LOCATIONS ARE INDICATIVE.
- SPECIFICATIONS TO BE DEVELOPED AS PART OF DETAILED DESIGN.

Disclaimer  
 a. © National Transport Authority (NTA) 2022. This drawing is confidential and the copyright in it is owned by NTA. This drawing must not be either loaned, copied or otherwise reproduced in whole or in part or used for any purpose without the prior permission of NTA.  
 b. This drawing is to be used for the design element identified in the titlebox. Other information shown is to be considered indicative only. The drawing is to be read in conjunction with all other relevant design drawings.  
 c. O.S. data used for plans are printed under © Ordnance Survey Ireland Government of Ireland. All rights reserved. Licence Number 2022/OSI\_NMA\_180 National Transport Authority. All elevations are in metres and relate to OSI Geoid Model (OSGM15) Mean Head. All Co-ordinates are in Irish Transverse Mercator Grid (ITM) as defined by OSI active local GPS station.  
 d. Information concerning the position of apparatus shown on this drawing is based on drawings supplied by the utility owners and/or the utility works contractor, whilst every care has been taken as appropriate and are intended for general guidance only and no representation is made by the NTA as to the accuracy, completeness, sufficiency or otherwise of this drawing and the position of the apparatus. The information contained herein does not purport to be comprehensive or final as the apparatus is subject to being altered and/or superseded. Recipients should not rely on this information. Any liabilities are hereby expressly disclaimed.  
 e. The information contained herein has been provided by the NTA but does not purport to be comprehensive or final. Recipients should not rely on the information. Neither the NTA nor any of its directors, officers, employees, agents, stakeholders or advisers make any representation or warranty as to, or accept any liability or responsibility in relation to, the adequacy, accuracy, reasonableness or completeness of the information provided as part of this document or any matter on which the information is based (including but not limited to loss or damage arising as a result of reliance by recipients on the information or any part of it). Any liabilities are hereby expressly disclaimed.



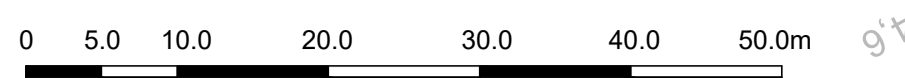
Rev	Date	Drn	Chk'd	App'd	Description
M01	04/03/2022	GMcT	MR	NH	ISSUE FOR PHASE 4: PLANNING

 Date: 04/03/2022		Scale: 1:500 @ A1 1:1000 @ A3		Drawn: GMcT Checked: MR Approved: NH	
Project Code: BCIDC Originator Code: ARP		Engineering Designer: ARUP QMS Code: 268401-00			

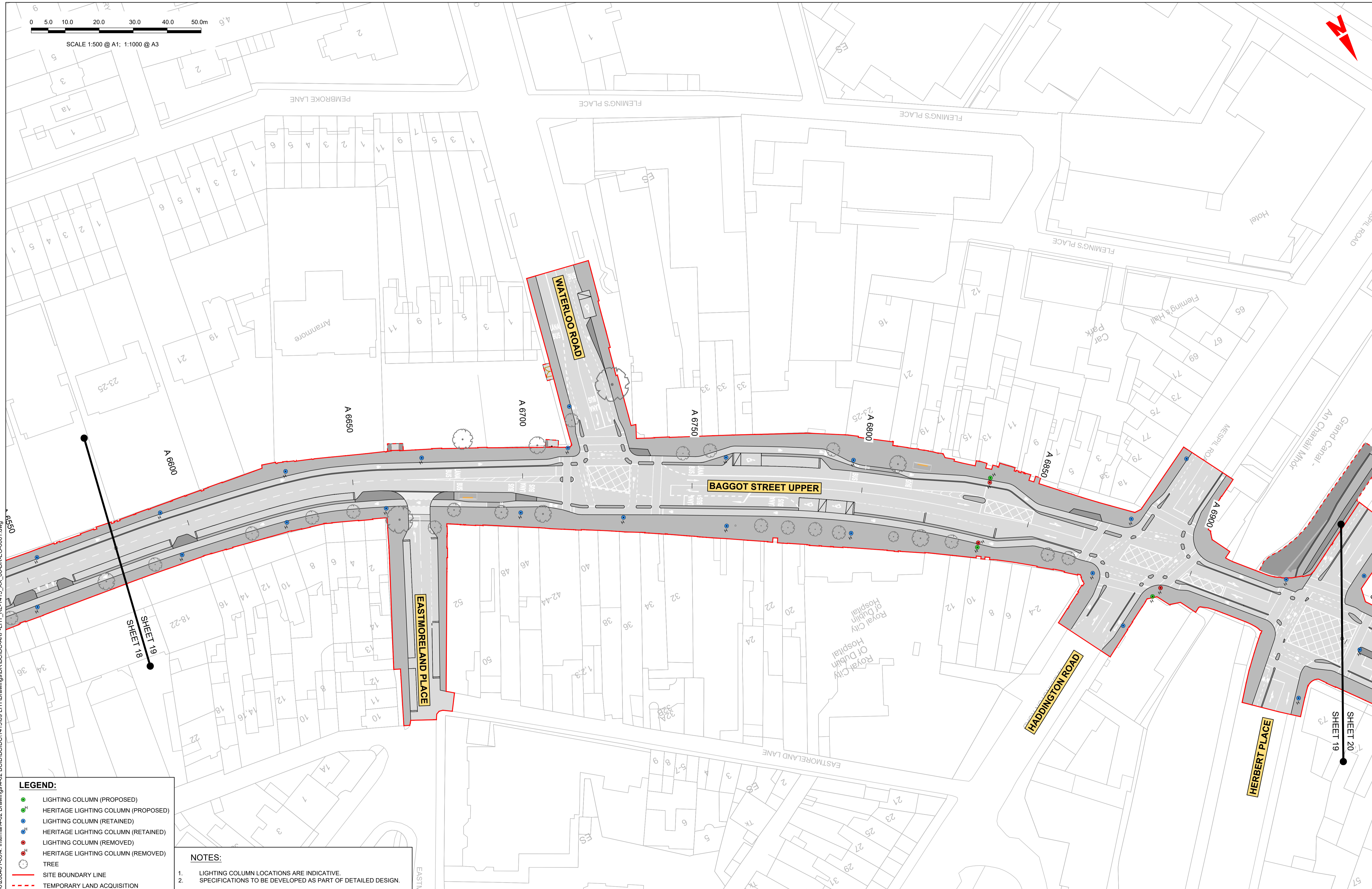
<b>Programme Title</b> BUSCONNECTS DUBLIN CORE BUS CORRIDORS INFRASTRUCTURE WORKS			
<b>Drawing Title</b> BELFIELD / BLACKROCK TO CITY CENTRE CORE BUS CORRIDOR SCHEME STREET LIGHTING			
Drawing File Name	Sheet Number	Status	Rev
BCIDC-ARP-LHT_RL-1415_XX_00-DR-EO-0018	18 of 23	A	M01

DO NOT SCALE USE FIGURED DIMENSIONS ONLY

\global\europa\dublin\jobs\268401\004\_02\BCIDC\1415\03\_LHTDrawings\DR\BCIDC-ARP-LHT\_RL-1415\_XX\_00-DR-EO-001.dwg



SCALE 1:500 @ A1; 1:1000 @ A3



\\global\europa\dublin\jobs\268000268401004\_Interna\4-02 Drawings\4-02 BCID\BCID\1415\09 LHTDrawings\DR\BCIDC-ARP-LHT\_RL-1415\_XX\_00-DR-EO-001.dwg

**LEGEND:**

- LIGHTING COLUMN (PROPOSED)
- <sup>H</sup> HERITAGE LIGHTING COLUMN (PROPOSED)
- LIGHTING COLUMN (RETAINED)
- <sup>H</sup> HERITAGE LIGHTING COLUMN (RETAINED)
- LIGHTING COLUMN (REMOVED)
- <sup>H</sup> HERITAGE LIGHTING COLUMN (REMOVED)
- TREE
- SITE BOUNDARY LINE
- TEMPORARY LAND ACQUISITION

**NOTES:**

1. LIGHTING COLUMN LOCATIONS ARE INDICATIVE.
2. SPECIFICATIONS TO BE DEVELOPED AS PART OF DETAILED DESIGN.

Disclaimer  
 a. © National Transport Authority (NTA) 2022. This drawing is confidential and the copyright in it is owned by NTA. This drawing must not be either loaned, copied or otherwise reproduced in whole or in part or used for any purpose without the prior permission of NTA.  
 b. This drawing is to be used for the design element identified in the titlebox. Other information shown is to be considered indicative only. The drawing is to be read in conjunction with all other relevant design drawings.  
 c. O.S. data used for plans are printed under © Ordnance Survey Ireland Government of Ireland. All rights reserved. Licence Number 2022/OSI\_NMA\_180 National Transport Authority. All elevations are in metres and relate to OSI Geoid Model (OSGM15) Mean Head. All Co-ordinates are in Irish

Transverse Mercator Grid (ITM) as defined by OSI active local GPS station.  
 Information concerning the position of apparatus shown on this drawing is based on drawings supplied by the utility owners and/or the utility works contractor, whilst every care has been taken in the preparation of this drawing, positions should be taken as approximate and are intended for general guidance only and no representation is made by the NTA as to the accuracy, completeness, sufficiency or otherwise of this drawing and the position of the apparatus. The information contained herein does not purport to be comprehensive or final as the apparatus is subject to being altered and/or superceded. Recipients should not rely on this information. Any liabilities are hereby expressly disclaimed.

The information contained herein has been provided by the NTA but does not purport to be comprehensive or final. Recipients should not rely on the information. Neither the NTA nor any of its directors, officers, employees, agents, stakeholders or advisers make any representation or warranty as to, or accept any liability or responsibility in relation to, the adequacy, accuracy, reasonableness or completeness of the information provided as part of this document or any matter on which the information is based (including but not limited to loss or damage arising as a result of reliance by recipients on the information or any part of it). Any liabilities are hereby expressly disclaimed.



Rev	Date	Drn	Chk'd	App'd	Description
M01	04/03/2022	GMcT	MR	NH	ISSUE FOR PHASE 4: PLANNING

Client: **NTA**  
 Údarás Náisiúnta Iompair  
 National Transport Authority

Engineering Designer: **ARUP**

Date	Scale	Drawn	Checked	Approved
04/03/2022	1:500 @ A1 1:1000 @ A3	GMcT	MR	NH

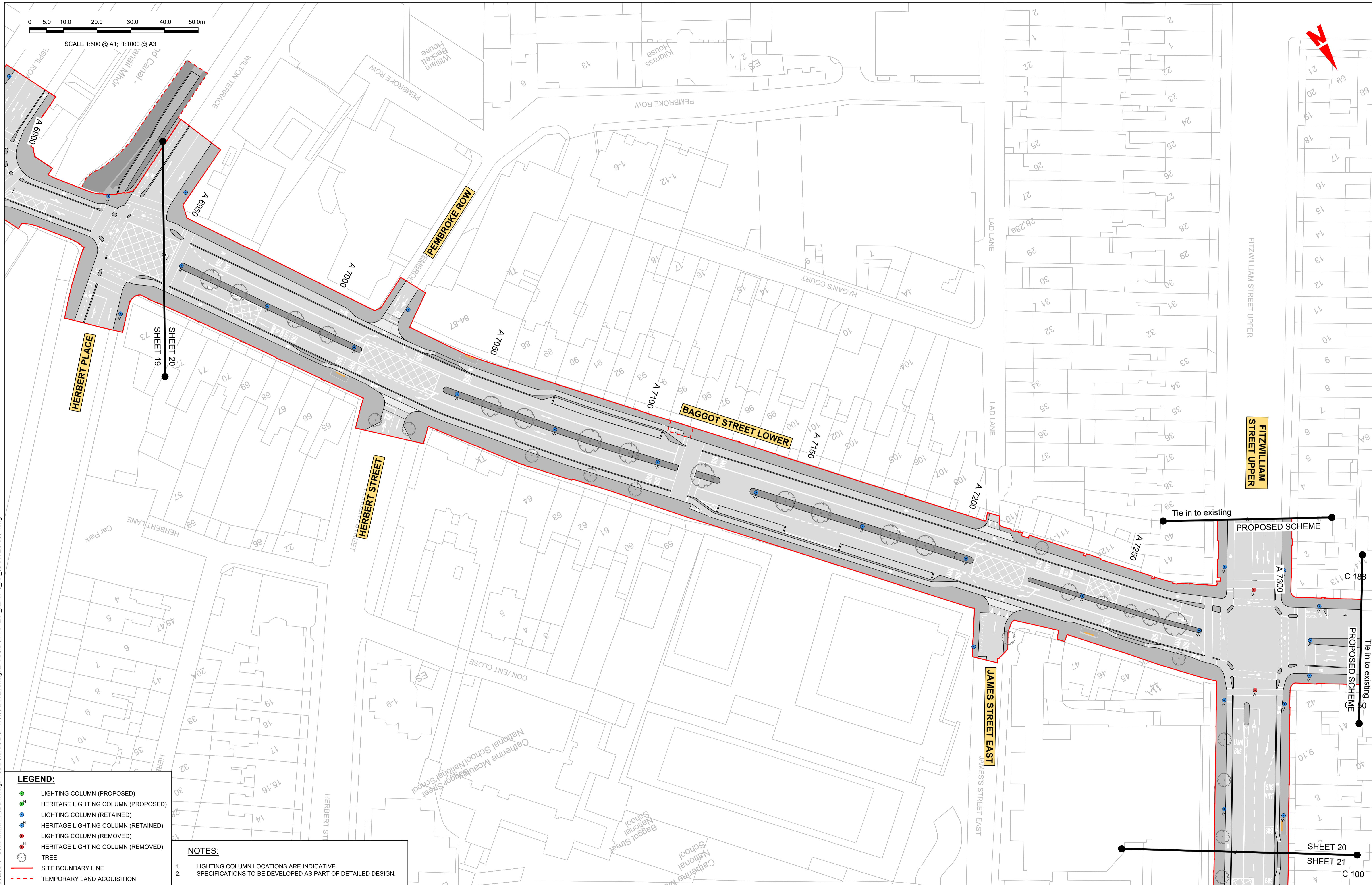
Project Code: BCIDC | Originator Code: ARP | QMS Code: 268401-00

Programme Title: <b>BUSCONNECTS DUBLIN CORE BUS CORRIDORS INFRASTRUCTURE WORKS</b>			
Drawing Title: BELFIELD / BLACKROCK TO CITY CENTRE CORE BUS CORRIDOR SCHEME STREET LIGHTING			
Drawing File Name: BCIDC-ARP-LHT_RL-1415_XX_00-DR-EO-0019	Sheet Number: 19 of 23	Status: A	Rev: M01

DO NOT SCALE USE FIGURED DIMENSIONS ONLY

0 5.0 10.0 20.0 30.0 40.0 50.0m

SCALE 1:500 @ A1; 1:1000 @ A3



**LEGEND:**

- LIGHTING COLUMN (PROPOSED)
- HERITAGE LIGHTING COLUMN (PROPOSED)
- LIGHTING COLUMN (RETAINED)
- HERITAGE LIGHTING COLUMN (RETAINED)
- LIGHTING COLUMN (REMOVED)
- HERITAGE LIGHTING COLUMN (REMOVED)
- TREE
- SITE BOUNDARY LINE
- TEMPORARY LAND ACQUISITION

**NOTES:**

- LIGHTING COLUMN LOCATIONS ARE INDICATIVE.
- SPECIFICATIONS TO BE DEVELOPED AS PART OF DETAILED DESIGN.

Disclaimer  
 a. © National Transport Authority (NTA) 2022. This drawing is confidential and the copyright in it is owned by NTA. This drawing must not be either loaned, copied or otherwise reproduced in whole or in part or used for any purpose without the prior permission of NTA.  
 b. This drawing is to be used for the design element identified in the titleblock. Other information shown is to be considered indicative only. The drawing is to be read in conjunction with all other relevant design drawings.  
 c. O.S. data used for plans are printed under © Ordnance Survey Ireland Government of Ireland. All rights reserved. Licence Number 2022/OSI\_NMA\_180 National Transport Authority. All elevations are in metres and relate to OSI Geoid Model (OSGM15) Mean Head. All Co-ordinates are in Irish Transverse Mercator Grid (ITM) as defined by OSI active local GPS station.  
 d. Information concerning the position of apparatus shown on this drawing is based on drawings supplied by the utility owners and/or the utility works contractor, whilst every care has been taken in the preparation of this drawing, positions should be taken as approximate and are intended for general guidance only and no representation is made by the NTA as to the accuracy, completeness, sufficiency or otherwise of this drawing and the position of the apparatus. The information contained herein does not purport to be comprehensive or final as the apparatus is subject to being altered and/or superceded. Recipients should not rely on this information. Any liabilities are hereby expressly disclaimed.  
 e. The information contained herein has been provided by the NTA but does not purport to be comprehensive or final. Recipients should not rely on the information. Neither the NTA nor any of its directors, officers, employees, agents, stakeholders or advisers make any representation or warranty as to, or accept any liability or responsibility in relation to, the adequacy, accuracy, reasonableness or completeness of the information provided as part of this document or any matter on which the information is based (including but not limited to loss or damage arising as a result of reliance by recipients on the information or any part of it). Any liabilities are hereby expressly disclaimed.

Rev	Date	Drn	Chk'd	App'd	Description
M01	04/03/2022	GMcT	MR	NH	ISSUE FOR PHASE 4: PLANNING

Client  
**NTA**  
 Údarás Náisiúnta Iompair  
 National Transport Authority

Engineering Designer  
**ARUP**

Date: 04/03/2022  
 Scale: 1:500 @ A1, 1:1000 @ A3  
 Drawn: GMcT  
 Checked: MR  
 Approved: NH

Project Code: BCIDC  
 Originator Code: ARP  
 QMS Code: 268401-00

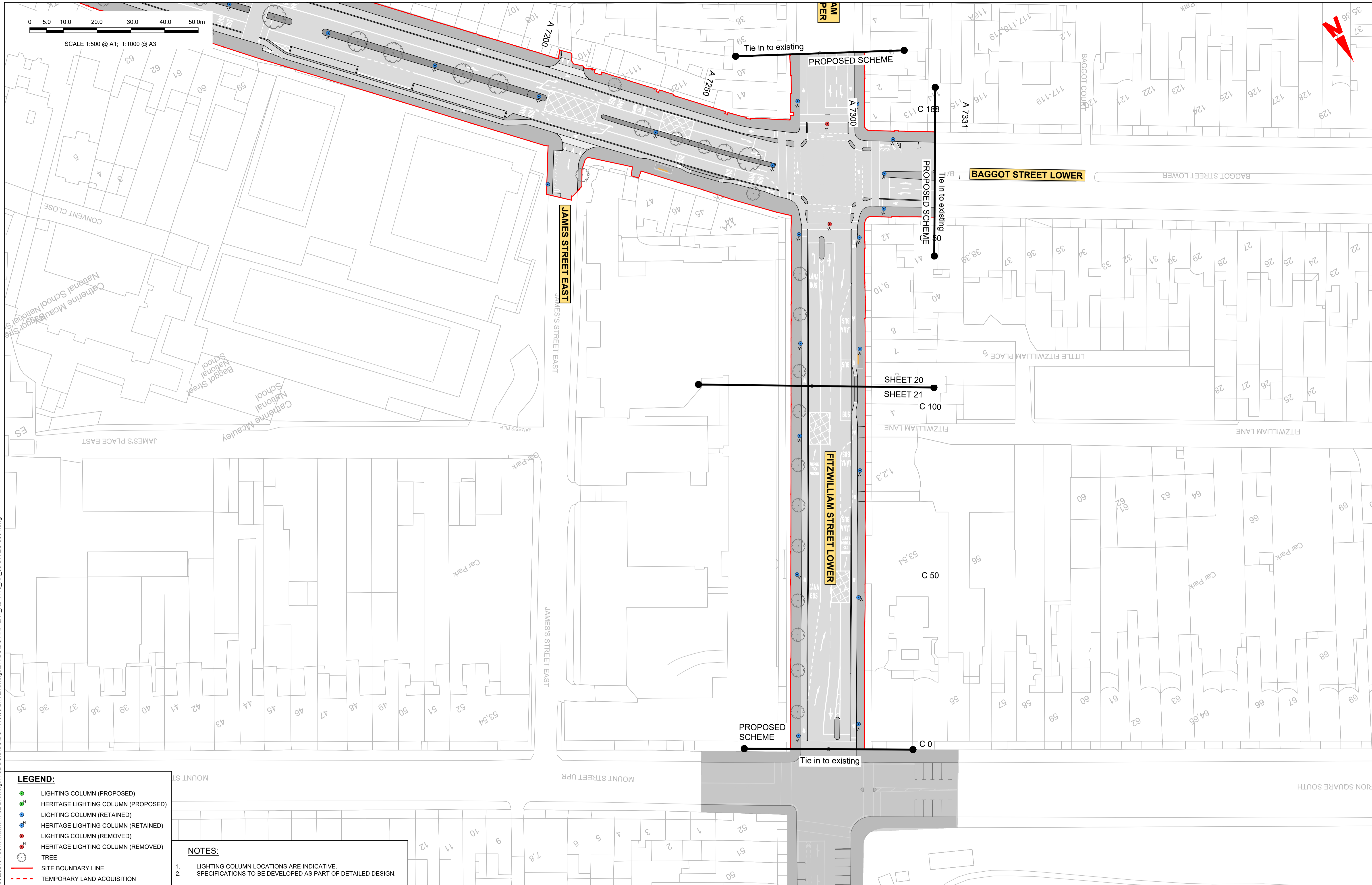
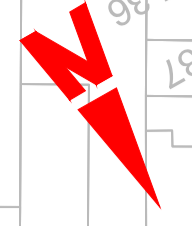
Programme Title <b>BUSCONNECTS DUBLIN CORE BUS CORRIDORS INFRASTRUCTURE WORKS</b>			
Drawing Title BELFIELD / BLACKROCK TO CITY CENTRE CORE BUS CORRIDOR SCHEME STREET LIGHTING			
Drawing File Name BCIDC-ARP-LHT_RL-1415_XX_00-DR-EO-0020	Sheet Number 20 of 23	Status A	Rev M01

DO NOT SCALE USE FIGURED DIMENSIONS ONLY

\\global\europa\dublin\jobs\268401-004\_Interna\4-02 Drawings\4-02 BCIDC\0268401-004\_Interna\4-02 Drawings\DR\BCIDC-ARP-LHT\_RL-1415\_XX\_00-DR-EO-0001.dwg



SCALE 1:500 @ A1; 1:1000 @ A3



**LEGEND:**

- LIGHTING COLUMN (PROPOSED)
- <sup>H</sup> HERITAGE LIGHTING COLUMN (PROPOSED)
- LIGHTING COLUMN (RETAINED)
- <sup>H</sup> HERITAGE LIGHTING COLUMN (RETAINED)
- LIGHTING COLUMN (REMOVED)
- <sup>H</sup> HERITAGE LIGHTING COLUMN (REMOVED)
- TREE
- SITE BOUNDARY LINE
- TEMPORARY LAND ACQUISITION

**NOTES:**

- LIGHTING COLUMN LOCATIONS ARE INDICATIVE.
- SPECIFICATIONS TO BE DEVELOPED AS PART OF DETAILED DESIGN.

Disclaimer  
 a. © National Transport Authority (NTA) 2022. This drawing is confidential and the copyright in it is owned by NTA. This drawing must not be either loaned, copied or otherwise reproduced in whole or in part or used for any purpose without the prior permission of NTA.  
 b. This drawing is to be used for the design element identified in the titleblock. Other information shown is to be considered indicative only. The drawing is to be read in conjunction with all other relevant design drawings.  
 c. O.S. data used for plans are printed under © Ordnance Survey Ireland Government of Ireland. All rights reserved. Licence Number 2022/OSI\_NMA\_180 National Transport Authority. All elevations are in metres and relate to OSi Geoid Model (OSGM15) Mean Head. All Co-ordinates are in Irish Transverse Mercator Grid (ITM) as defined by OSi active local GPS station.  
 d. Information concerning the position of apparatus shown on this drawing is based on drawings supplied by the utility owners and/or the utility works contractor, whilst every care has been taken in the preparation of this drawing, positions should be taken as approximate and are intended for general guidance only and no representation is made by the NTA as to the accuracy, completeness, sufficiency or otherwise of this drawing and the position of the apparatus. The information contained herein does not purport to be comprehensive or final as the apparatus is subject to being altered and/or superceded. Recipients should not rely on this information. Any liabilities are hereby expressly disclaimed.  
 e. The information contained herein has been provided by the NTA but does not purport to be comprehensive or final. Recipients should not rely on the information. Neither the NTA nor any of its directors, officers, employees, agents, stakeholders or advisers make any representation or warranty as to, or accept any liability or responsibility in relation to, the adequacy, accuracy, reasonableness or completeness of the information provided as part of this document or any matter on which the information is based (including but not limited to loss or damage arising as a result of reliance by recipients on the information or any part of it). Any liabilities are hereby expressly disclaimed.



Rev	Date	Drn	Chk'd	App'd	Description
M01	04/03/2022	GMcT	MR	NH	ISSUE FOR PHASE 4: PLANNING

Client  
**NTA**  
 Údarás Náisiúnta Iompair  
 National Transport Authority

Engineering Designer  
**ARUP**

Date	Scale	Drawn	Checked	Approved
04/03/2022	1:500 @ A1 1:1000 @ A3	GMcT	MR	NH

Programme Title <b>BUSCONNECTS DUBLIN CORE BUS CORRIDORS INFRASTRUCTURE WORKS</b>			
Drawing Title BELFIELD / BLACKROCK TO CITY CENTRE CORE BUS CORRIDOR SCHEME STREET LIGHTING			
Drawing File Name BCIDC-ARP-LHT_RL-1415_XX_00-DR-EO-0021	Sheet Number 21 of 23	Status A	Rev M01

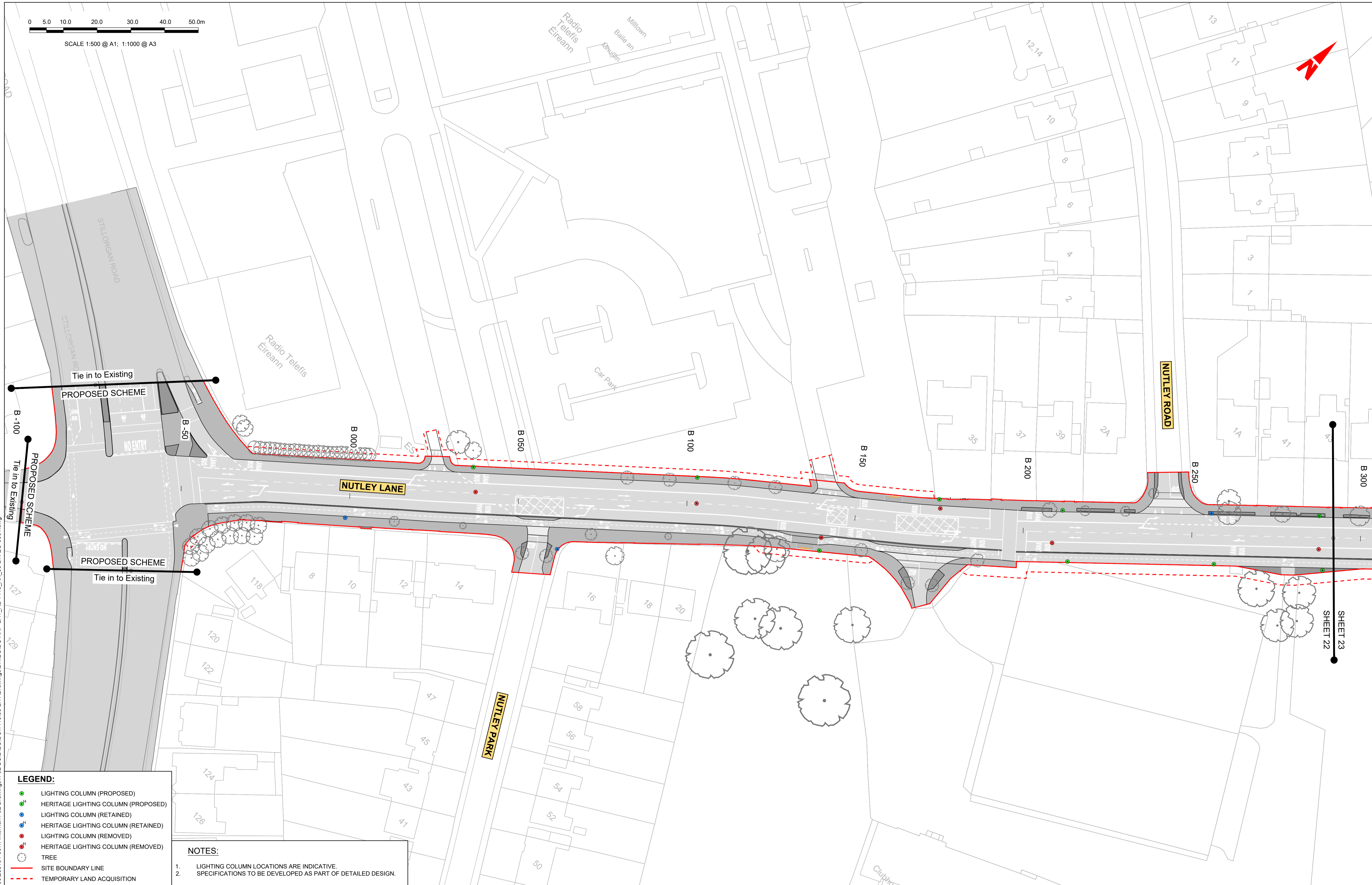
DO NOT SCALE USE FIGURED DIMENSIONS ONLY

\\global\europa\dublin\jobs\268401\004\Internal\4-02 Drawings\4-02 BCIDC\1415\09 LHT\Drawings\DR\BCIDC-ARP-LHT\_RL-1415\_XX\_00-DR-EO-001.dwg



0 5.0 10.0 20.0 30.0 40.0 50.0m

SCALE 1:500 @ A1; 1:1000 @ A3



**LEGEND:**

- LIGHTING COLUMN (PROPOSED)
- HERITAGE LIGHTING COLUMN (PROPOSED)
- LIGHTING COLUMN (RETAINED)
- HERITAGE LIGHTING COLUMN (RETAINED)
- LIGHTING COLUMN (REMOVED)
- HERITAGE LIGHTING COLUMN (REMOVED)
- TREE
- SITE BOUNDARY LINE
- TEMPORARY LAND ACQUISITION

**NOTES:**

1. LIGHTING COLUMN LOCATIONS ARE INDICATIVE.
2. SPECIFICATIONS TO BE DEVELOPED AS PART OF DETAILED DESIGN.

Disclaimer  
 a. © National Transport Authority (NTA) 2022. This drawing is confidential and the copyright in it is owned by NTA. This drawing must not be either loaned, copied or otherwise reproduced in whole or in part or used for any purpose without the prior permission of NTA.  
 b. This drawing is to be used for the design element identified in the titleblock. Other information shown is to be considered indicative only. The drawing is to be read in conjunction with all other relevant design drawings.  
 c. O.S. data used for plans are printed under © Ordnance Survey Ireland Government of Ireland. All rights reserved. Licence Number 2022/OSI\_NMA\_180 National Transport Authority. All elevations are in metres and relate to OSI Geoid Model (OSGM15) Mean Head. All Co-ordinates are in Irish Transverse Mercator Grid (ITM) as defined by OSI active local GPS station.  
 d. Information concerning the position of apparatus shown on this drawing is based on drawings supplied by the utility owners and/or the utility works contractor, whilst every care has been taken in the preparation of this drawing, positions should be taken as approximate and are intended for general guidance only and no representation is made by the NTA as to the accuracy, completeness, sufficiency or otherwise of this drawing and the position of the apparatus. The information contained herein does not purport to be comprehensive or final as the apparatus is subject to being altered and/or superseded. Recipients should not rely on this information. Any liabilities are hereby expressly disclaimed.  
 e. The information contained herein has been provided by the NTA but does not purport to be comprehensive or final. Recipients should not rely on the information. Neither the NTA nor any of its directors, officers, employees, agents, stakeholders or advisers make any representation or warranty as to, or accept any liability or responsibility in relation to, the adequacy, accuracy, reasonableness or completeness of the information provided as part of this document or any matter on which the information is based (including but not limited to loss or damage arising as a result of reliance by recipients on the information or any part of it). Any liabilities are hereby expressly disclaimed.

Rev	Date	Drn	Chk'd	App'd	Description
M01	04/03/2022	GMcT	MR	NH	ISSUE FOR PHASE 4: PLANNING

Client  
  
 Údarás Náisiúnta Iompair  
 National Transport Authority

Engineering Designer

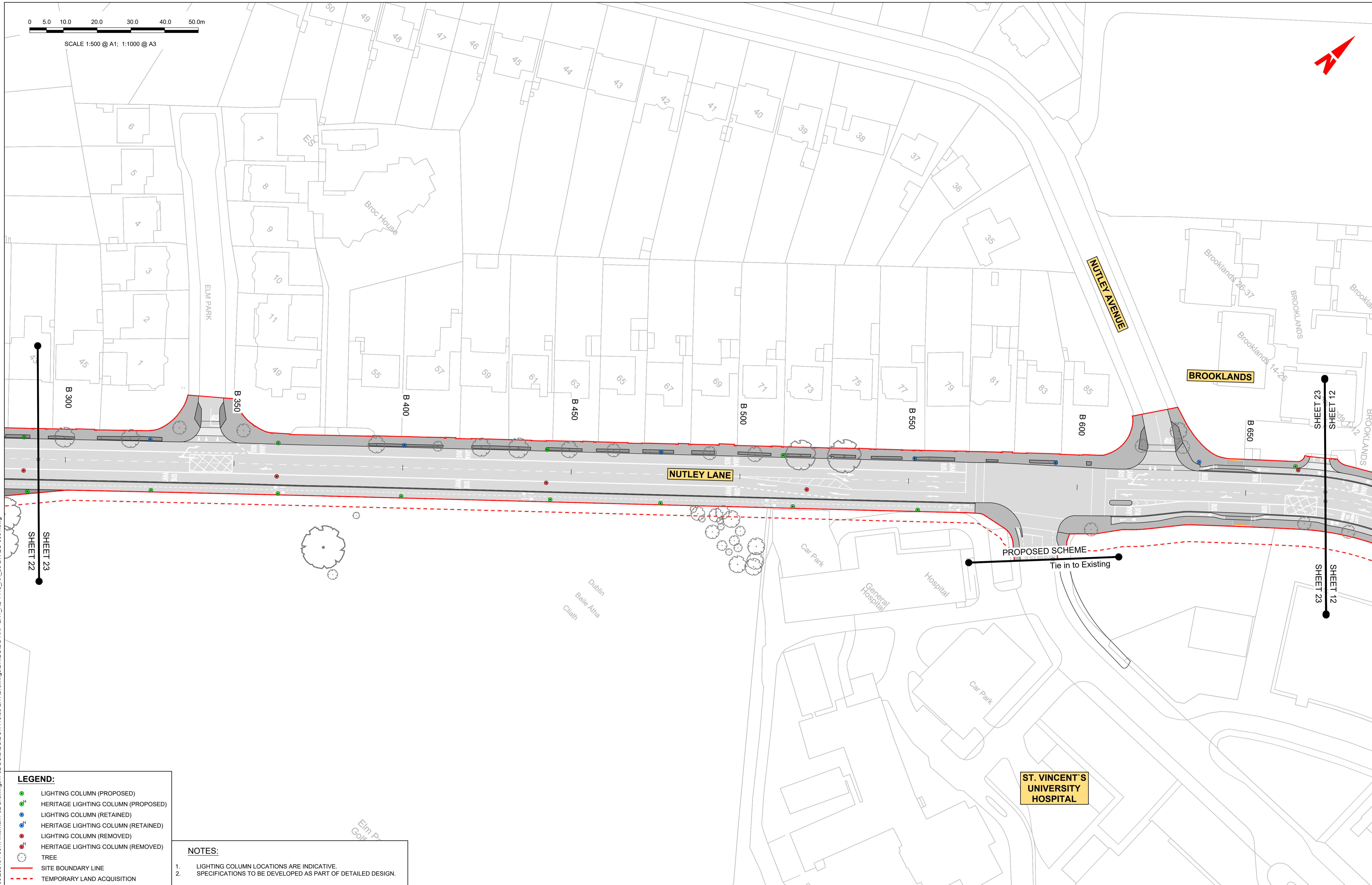
Programme Title <b>BUSCONNECTS DUBLIN CORE BUS CORRIDORS INFRASTRUCTURE WORKS</b>			
Drawing Title BELFIELD / BLACKROCK TO CITY CENTRE CORE BUS CORRIDOR SCHEME STREET LIGHTING			
Drawing File Name BCIDC-ARP-LHT_RL-1415_XX_00-DR-EO-0022	Sheet Number 22 of 23	Status A	Rev M01

DO NOT SCALE USE FIGURED DIMENSIONS ONLY

\\global\europa\dublin\jobs\268401\004\_Interna\4-02 Drawings\4-02 BCIDC\02\268401-004\_Interna\4-02 Drawings\DR\BCIDC-ARP-LHT\_RL-1415\_XX\_00-DR-EO-001.dwg

0 5.0 10.0 20.0 30.0 40.0 50.0m

SCALE 1:500 @ A1; 1:1000 @ A3



**LEGEND:**

- LIGHTING COLUMN (PROPOSED)
- <sup>H</sup> HERITAGE LIGHTING COLUMN (PROPOSED)
- LIGHTING COLUMN (RETAINED)
- <sup>H</sup> HERITAGE LIGHTING COLUMN (RETAINED)
- LIGHTING COLUMN (REMOVED)
- <sup>H</sup> HERITAGE LIGHTING COLUMN (REMOVED)
- TREE
- SITE BOUNDARY LINE
- TEMPORARY LAND ACQUISITION

**NOTES:**

1. LIGHTING COLUMN LOCATIONS ARE INDICATIVE.
2. SPECIFICATIONS TO BE DEVELOPED AS PART OF DETAILED DESIGN.

Disclaimer  
 a. © National Transport Authority (NTA) 2022. This drawing is confidential and the copyright in it is owned by NTA. This drawing must not be either loaned, copied or otherwise reproduced in whole or in part or used for any purpose without the prior permission of NTA.  
 b. This drawing is to be used for the design element identified in the titleblock. Other information shown is to be considered indicative only. The drawing is to be read in conjunction with all other relevant design drawings.  
 c. O.S. data used for plans are printed under © Ordnance Survey Ireland Government of Ireland. All rights reserved. Licence Number 2022/OSI\_NMA\_180 National Transport Authority. All elevations are in metres and relate to OSI Geoid Model (OSGM15) Mean Head. All Co-ordinates are in Irish Transverse Mercator Grid (ITM) as defined by OSI active local GPS station.  
 d. Information concerning the position of apparatus shown on this drawing is based on drawings supplied by the utility owners and/or the utility works contractor, whilst every care has been taken in the preparation of this drawing, positions should be taken as approximate and are intended for general guidance only and no representation is made by the NTA as to the accuracy, completeness, sufficiency or otherwise of this drawing and the position of the apparatus. The information contained herein does not purport to be comprehensive or final as the apparatus is subject to being altered and/or superceded. Recipients should not rely on this information. Any liabilities are hereby expressly disclaimed.  
 e. The information contained herein has been provided by the NTA but does not purport to be comprehensive or final. Recipients should not rely on the information. Neither the NTA nor any of its directors, officers, employees, agents, stakeholders or advisers make any representation or warranty as to, or accept any liability or responsibility in relation to, the adequacy, accuracy, reasonableness or completeness of the information provided as part of this document or any matter on which the information is based (including but not limited to loss or damage arising as a result of reliance by recipients on the information or any part of it). Any liabilities are hereby expressly disclaimed.



Rev	Date	Drn	Chk'd	App'd	Description
M01	04/03/2022	GMcT	MR	NH	ISSUE FOR PHASE 4: PLANNING

Client  
  
 Údarás Náisiúnta Iompair  
 National Transport Authority

Engineering Designer  
  
 Drawn: GMcT  
 Checked: MR  
 Approved: NH

Programme Title <b>BUSCONNECTS DUBLIN CORE BUS CORRIDORS INFRASTRUCTURE WORKS</b>			
Drawing Title BELFIELD / BLACKROCK TO CITY CENTRE CORE BUS CORRIDOR SCHEME STREET LIGHTING			
Drawing File Name BCIDC-ARP-LHT_RL-1415_XX_00-DR-EO-0023	Sheet Number 23 of 23	Status A	Rev M01

DO NOT SCALE USE FIGURED DIMENSIONS ONLY

\\global\europa\dublin\jobs\268401\004\_Intermal\4-02 Drawings\4-02 BCIDC\0268401-004\_Intermal\4-02 Drawings\DR\BCIDC-ARP-LHT\_RL-1415\_XX\_00-DR-EO-001.dwg